NUMBER OF FARMS, AVERAGE SIZE OF FARM, AND LAND IN FARMS, SOUTH DAKOTA, 1984-2013

YEAR	NUMBER OF FARMS	AVERAGE SIZE FARM	LAND IN FARMS	YEAR	NUMBER OF FARMS	AVERAGE SIZE FARM	LAND IN FARMS
	- - 1,000 - -	ACRES	1,000 ACRES		- - 1,000 - -	ACRES	1,000 ACRES
1984	37.0	1,203	44,500	1999	32.5	1,354	44,000
1985	36.5	1,219	44,500	2000	32.4	1,358	44,000
1986	36.0	1,236	44,500	2001	32.0	1,372	43,900
1987	35.5	1,248	44,300	2002	31.8	1,377	43,800
1988	35.0	1,266	44,300	2003	31.6	1,386	43,800
1989	35.0	1,266	44,300	2004	31.6	1,386	43,800
1990	35.0	1,266	44,300	2005	31.4	1,392	43,700
1991	35.0	1,263	44,200	2006	31.3	1,396	43,700
1992	35.0	1,263	44,200	2007	31.2	1,401	43,700
1993	34.5	1,281	44,200	2008	31.4	1,389	43,600
1994	34.0	1,300	44,200	2009	31.8	1,368	43,500
1995	33.0	1,333	44,000	2010	31.9	1,361	43,400
1996	32.5	1,354	44,000	2011	32.0	1,353	43,300
1997	32.5	1,354	44,000	2012	32.0	1,353	43,300
1998	32.5	1,354	44,000	2013	32.0	1,353	43,300

NUMBER AND AVERAGE SIZE OF FARMS, BY SALES CLASS, SOUTH DAKOTA, 2008-2013

YEAR	$1,000-9,999		$10,000-99,999		$100,000-249,999		$250,000-499,999		$500,000+	
	NUMBER	AVG. SIZE (ACRES)	NUMBER	AVG. SIZE (ACRES)	NUMBER	AVG. SIZE (ACRES)	NUMBER	AVG. SIZE (ACRES)	NUMBER	AVG. SIZE (ACRES)
2008	9,500	168	9,600	760	5,100	1,725	3,800	2,605	3,400	4,706
2009	9,300	161	9,700	732	4,900	1,714	4,100	2,317	3,800	4,474
2010	9,400	160	9,800	663	4,600	1,674	4,000	2,275	4,100	4,537
2011	9,300	151	9,700	598	4,500	1,556	3,800	2,237	4,700	4,383
2012	9,100	154	9,500	558	4,600	1,435	3,800	2,158	5,000	4,360
2013	8,900	146	9,500	547	4,500	1,378	3,800	2,105	5,300	4,264

NUMBER OF FARMS, SOUTH DAKOTA, 1985-2013

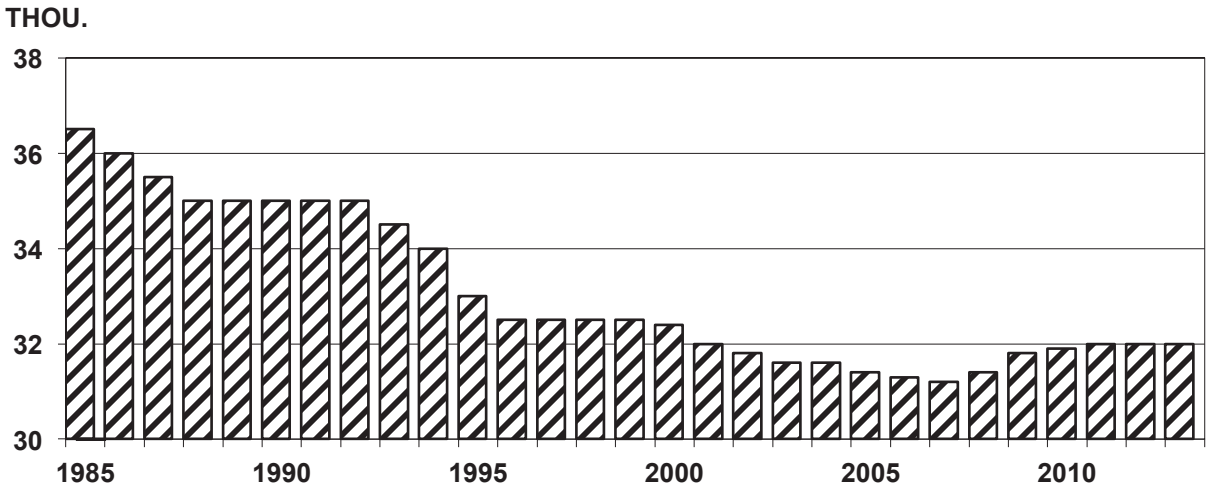

NUMBER OF FARMS, AVERAGE SIZE OF FARM, AND LAND IN FARMS, UNITED STATES, 1984-2013

YEAR	NUMBER OF FARMS	AVERAGE SIZE FARM	LAND IN FARMS	YEAR	NUMBER OF FARMS	AVERAGE SIZE FARM	LAND IN FARMS
	- - 1,000 - -	ACRES	1,000 ACRES		- - 1,000 - -	ACRES	1,000 ACRES
1984	2,334	436	1,017,803	1999	2,187	434	948,460
1985	2,293	441	1,012,073	2000	2,167	436	945,080
1986	2,250	447	1,005,333	2001	2,149	438	942,070
1987	2,213	451	998,923	2002	2,135	440	940,300
1988	2,201	452	994,423	2003	2,127	440	936,750
1989	2,175	456	990,723	2004	2,113	441	932,260
1990	2,146	460	986,850	2005	2,099	442	927,940
1991	2,117	464	981,736	2006	2,089	443	925,790
1992	2,108	464	978,503	2007	2,205	418	921,460
1993	2,202	440	968,845	2008	2,185	421	918,600
1994	2,198	440	965,935	2009	2,170	423	917,590
1995	2,196	438	962,515	2010	2,150	426	915,660
1996	2,191	438	958,675	2011	2,131	429	914,420
1997	2,191	436	956,010	2012	2,110	433	914,600
1998	2,192	434	952,080	2013	2,103	435	914,240

NUMBER AND AVERAGE SIZE OF FARMS, BY SALES CLASS, UNITED STATES, 2008-2013

YEAR	$1,000-9,999		$10,000-99,999		$100,000-249,999		$250,000-499,999		$500,000+	
	NUMBER	AVG. SIZE (ACRES)	NUMBER	AVG. SIZE (ACRES)	NUMBER	AVG. SIZE (ACRES)	NUMBER	AVG. SIZE (ACRES)	NUMBER	AVG. SIZE (ACRES)
2008	1,203,020	89	608,390	364	148,000	1,012	97,020	1,448	128,070	2,343
2009	1,193,040	88	603,440	361	146,770	994	96,950	1,487	129,460	2,358
2010	1,173,300	88	602,740	350	144,270	973	95,610	1,459	133,600	2,404
2011	1,134,210	89	614,800	333	141,830	953	96,110	1,397	144,290	2,355
2012	1,090,330	88	620,640	315	143,280	916	96,220	1,319	159,340	2,291
2013	1,080,380	88	620,640	313	144,320	912	96,640	1,298	161,230	2,284

NUMBER OF LIVESTOCK FARMS, UNITED STATES, 2009-2013

ITEM	2009	2010	2011	2012	2013
	- - -	- - -	1,000	- - -	- - -
ALL CATTLE	946.0	935.0	922.0	913.0	NA
BEEF COWS	751.0	742.0	734.0	728.0	NA
MILK COWS	65.0	62.5	60.0	64.0	NA
HOGS	71.5	69.1	69.1	63.0	NA
ALL SHEEP	82.0	81.0	80.0	88.0	NA

NUMBER OF FARMS, UNITED STATES, 1985-2013

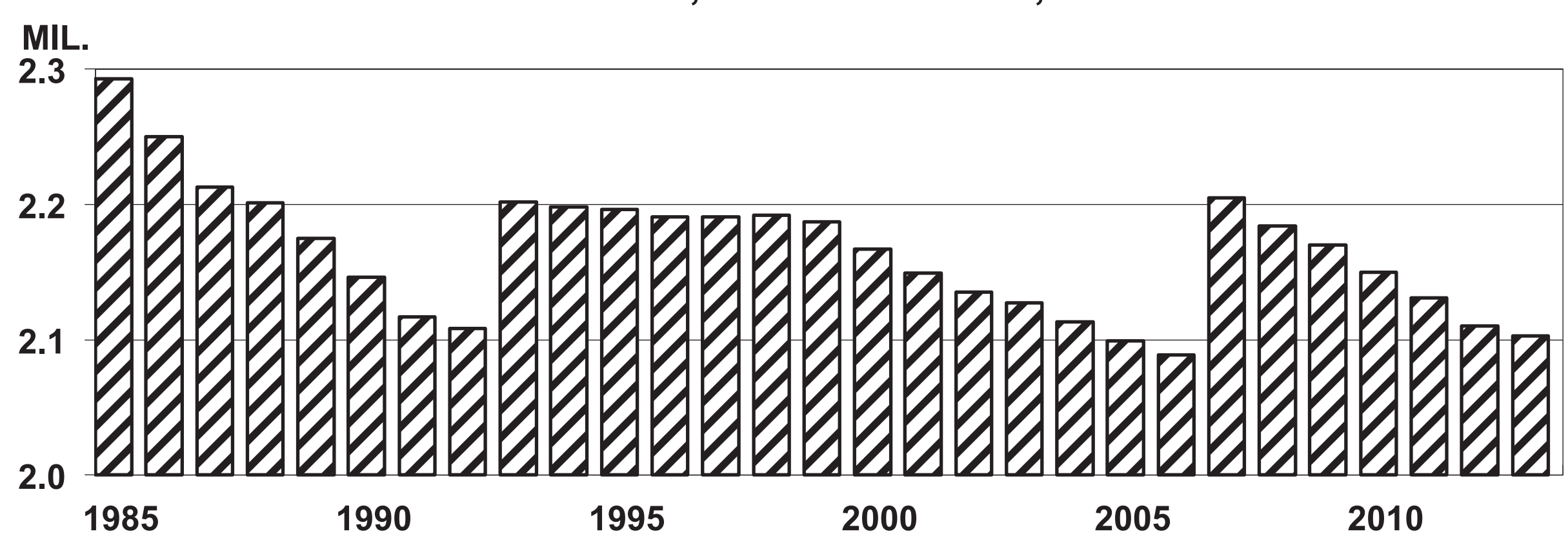

NOTE: A CHANGE IN FARM DEFINITION, APPLIED FROM 1993 ON, NOW INCLUDES OPERATIONS HAVING MAPLE SYRUP, SHORT ROTATION WOODY CROPS, OR FIVE OR MORE HORSES OR PONIES WITH NO OTHER AGRICULTURE.

ACRES PLANTED AND HARVESTED, SOUTH DAKOTA, 2009-2013

CROP	ACRES PLANTED					ACRES HARVESTED				
	2009	2010	2011	2012	2013	2009	2010	2011	2012	2013
	---------- 1,000 ACRES- ---------					---------- 1,000 ACRES- ---------				
WHEAT, ALL	3,209	2,815	2,908	2,405	2,494	3,009	2,725	2,817	2,235	1,839
WINTER 1/	1,700	1,350	1,650	1,320	1,300	1,530	1,300	1,590	1,210	670
DURUM	9	15	8	5	4	9	15	7	5	4
OTHER SPRING	1,500	1,450	1,250	1,080	1,190	1,470	1,410	1,220	1,020	1,165
CORN	5,000	4,550	5,200	6,150	6,200	- - -	- - -	- - -	- - -	- - -
FOR GRAIN	- - -	- - -	- - -	- - -	- - -	4,680	4,220	4,950	5,300	5,860
FOR SILAGE	- - -	- - -	- - -	- - -	- - -	250	270	200	600	280
SORGHUM	180	140	150	200	340	- - -	- - -	- - -	- - -	- - -
FOR GRAIN	- - -	- - -	- - -	- - -	- - -	120	85	110	140	275
FOR SILAGE	- - -	- - -	- - -	- - -	- - -	15	25	15	20	25
OATS	200	190	120	160	260	90	105	70	50	120
BARLEY	48	35	25	34	34	22	11	16	22	18
FLAXSEED	8	12	8	8	7	8	11	7	7	6
SOYBEANS	4,250	4,200	4,100	4,750	4,600	4,190	4,140	4,070	4,720	4,580
HAY, ALL	- - -	- - -	- - -	- - -	- - -	3,800	3,600	3,550	3,100	3,050
ALFALFA HAY	- - -	- - -	- - -	- - -	- - -	2,500	2,150	2,350	1,850	1,800
ALL OTHER HAY	- - -	- - -	- - -	- - -	- - -	1,300	1,450	1,200	1,250	1,250
ALFALFA ACRES SEEDED	125	130	130	100	110	- - -	- - -	- - -	- - -	- - -
SUNFLOWER, ALL	570	510	485	645	675	558	495	467	623	650
SUNFLOWER, OIL	520	410	415	580	560	510	400	403	560	540
SUNFLOWER, NON-OIL	50	100	70	65	115	48	95	64	63	110
PROSO MILLET	85	80	40	55	190	65	60	35	30	165
DRY BEANS	10.3	12.5	10.2	13.0	12.0	9.9	11.3	9.0	12.9	11.5
NAVY	3.6	3.3	3.6	4.1	1.7	3.3	3.1	2.7	4.1	1.6
PINTO	2.4	3.5	NA	1.6	1.6	2.4	2.6	NA	1.6	1.6
GARBANZO, ALL	2.1	4.2	3.9	4.5	5.6	2.1	4.1	3.7	4.5	5.4

1/ ACRES SEEDED PRECEDING FALL. NA = NOT AVAILABLE.

YIELD AND PRODUCTION, SOUTH DAKOTA, 2009-2013

CROP	UNIT	YIELD PER ACRE					PRODUCTION				
		2009	2010	2011	2012	2013	2009	2010	2011	2012	2013
							- - - - - - - - - - - - - - 1,000 - - - - - - - - - - - - - -				
WHEAT, ALL	BU.	42.9	45.3	37.2	45.8	42.2	129,147	123,475	104,796	102,435	77,558
WINTER	BU.	42.0	49.0	42.0	50.0	39.0	64,260	63,700	66,780	60,500	26,130
DURUM	BU.	23.0	37.0	28.0	23.0	42.0	207	555	196	115	168
OTHER SPRING	BU.	44.0	42.0	31.0	41.0	44.0	64,680	59,220	37,820	41,820	51,260
CORN		- - -	- - -	- - -	- - -	- - -	- - -	- - -	- - -	- - -	- - -
FOR GRAIN	BU.	151.0	135.0	132.0	101.0	138.0	706,680	569,700	653,400	535,300	808,680
FOR SILAGE	TONS	16.0	13.5	15.5	8.0	13.0	4,000	3,645	3,100	4,800	3,640
SORGHUM		- - -	- - -	- - -	- - -	- - -	- - -	- - -	- - -	- - -	- - -
FOR GRAIN	BU.	61.0	62.0	60.0	42.0	80.0	7,320	5,270	6,600	5,880	22,000
FOR SILAGE	TONS	10.0	11.0	12.0	9.0	13.0	150	275	180	180	325
OATS	BU.	73.0	72.0	59.0	68.0	77.0	6,570	7,560	4,130	3,400	9,240
BARLEY	BU.	54.0	40.0	33.0	36.0	55.0	1,188	440	528	792	990
FLAXSEED	BU.	21.0	19.0	16.0	17.0	20.0	168	209	112	119	120
SOYBEANS	BU.	42.0	38.0	37.0	30.5	40.0	175,980	157,320	150,590	143,960	183,200
HAY, ALL	TONS	2.06	2.04	2.43	1.32	1.94	7,830	7,335	8,625	4,090	5,905
ALFALFA HAY	TONS	2.30	2.40	2.70	1.40	2.10	5,750	5,160	6,345	2,590	3,780
ALL OTHER HAY	TONS	1.60	1.50	1.90	1.20	1.70	2,080	2,175	2,280	1,500	2,125
SUNFLOWER, ALL	LBS.	1,800	1,561	1,664	1,431	1,534	1,004,400	772,750	776,950	891,660	996,800
SUNFLOWER, OIL	LBS.	1,800	1,540	1,650	1,410	1,520	918,000	616,000	664,950	789,600	820,800
SUNFLOWER, NON-OIL	LBS.	1,800	1,650	1,750	1,620	1,600	86,400	156,750	112,000	102,060	176,000
PROSO MILLET	BU.	35.0	30.0	36.0	25.0	34.0	2,275	1,800	1,260	750	5,610
DRY BEANS	CWT.	23.40	20.40	17.70	20.60	20.00	232	230	159	266	230
NAVY	CWT.	26.00	23.00	18.50	22.00	16.90	86	71	50	90	27
PINTO	CWT.	26.00	24.00	NA	24.00	24.00	62	62	NA	38	38
GARBANZO, ALL	CWT.	12.90	14.10	13.20	18.00	17.60	27	58	49	81	95

NA = NOT AVAILABLE.

ACRES PLANTED AND HARVESTED, UNITED STATES, 2009-2013

CROP	ACRES PLANTED					ACRES HARVESTED				
	2009	2010	2011	2012	2013	2009	2010	2011	2012	2013
	---------- 1,000 ACRES ----------					---------- 1,000 ACRES ----------				
WHEAT, ALL	59,168	53,593	54,409	55,666	56,156	49,893	47,619	45,705	48,921	45,157
WINTER 1/	43,346	37,335	40,646	41,224	43.090	34,510	31,741	32,314	34,734	32,402
DURUM	2,554	2,560	1,369	2,153	1,470	2,428	2,519	1,312	2,132	1,421
OTHER SPRING	13,268	13,698	12,394	12,289	11,596	12,955	13,359	12,079	12,055	11,334
CORN	86,382	88,192	91,936	97,155	95,365	- - -	- - -	- - -	- - -	- - -
FOR GRAIN	- - -	- - -	- - -	- - -	- - -	79,490	81,446	83,989	87,375	87,668
FOR SILAGE	- - -	- - -	- - -	- - -	- - -	5,605	5,567	5,935	7,379	6,256
SORGHUM	6,633	5,404	5,481	6,244	8,061	- - -	- - -	- - -	- - -	- - -
FOR GRAIN	- - -	- - -	- - -	- - -	- - -	5,520	4,813	3,929	4,955	6,530
FOR SILAGE	- - -	- - -	- - -	- - -	- - -	254	268	224	363	380
OATS	3,404	3,138	2,496	2,760	3,010	1,379	1,263	939	1,045	1,030
BARLEY	3,567	2,872	2,559	3,637	3,480	3,113	2,465	2,239	3,244	3,000
FLAXSEED	317	421	178	344	181	314	418	173	333	172
SOYBEANS	77,451	77,404	75,046	77,198	76,533	76,372	76,610	73,776	76,164	75,869
HAY, ALL	- - -	- - -	- - -	- - -	- - -	59,755	59,872	55,653	56,260	58,257
ALFALFA HAY	- - -	- - -	- - -	- - -	- - -	21,247	19,966	19,213	17,292	17,763
ALL OTHER HAY	- - -	- - -	- - -	- - -	- - -	38,528	39,906	36,440	38,968	40,494
ALFALFA ACRES SEEDED	2,665	2,545	2,321	2,389	2,517	- - -	- - -	- - -	- - -	- - -
SUNFLOWER, ALL	2,030.0	1,951.5	1,543.0	1,919.0	1,575.5	1,953.5	1,873.8	1,457.8	1,841.0	1,474.6
SUNFLOWER, OIL	1,698.0	1,463.0	1,289.5	1,658.0	1,279.0	1,653.0	1,422.5	1,233.4	1,591.8	1,209.9
SUNFLOWER, NON-OIL	332.0	488.5	253.5	261.0	296.5	300.5	451.3	224.4	249.2	264.7
PROSO MILLET	350	390	370	335	720	265	363	338	205	638
DRY BEANS	1,540.0	1,911.4	1,217.9	1,742.5	1,354.7	1,464.0	1,842.7	1,167.9	1,690.4	1,311.3
NAVY	194.9	279.5	204.4	262.8	174.2	186.5	271.7	190.7	256.9	171.7
PINTO	690.3	842.7	386.7	729.7	485.1	654.6	809.7	366.8	703.4	466.5
GARBANZO, ALL	96.1	146.0	135.8	207.9	215.7	93.9	144.1	134.5	206.3	213.6

1/ ACRES SEEDED PRECEDING FALL.

YIELD AND PRODUCTION, UNITED STATES, 2009-2013

CROP	UNIT	YIELD PER ACRE					PRODUCTION				
		2009	2010	2011	2012	2013	2009	2010	2011	2012	2013
							- 1,000 -				
WHEAT, ALL	BU.	44.5	46.3	43.7	46.3	47.2	2,218,061	2,206,916	1,999,347	2,266,027	2,129,695
WINTER	BU.	44.2	46.8	46.2	47.3	47.4	1,524,608	1,484,861	1,493,677	1,641,272	1,534,253
DURUM	BU.	44.9	42.1	38.5	38.8	43.6	109,042	106,080	50,482	82,796	61,913
OTHER SPRING	BU.	45.1	46.1	37.7	45.0	47.1	584,411	615,975	455,188	541,959	533,529
CORN		- - -	- - -	- - -	- - -	- - -	- - -	- - -	- - -	- - -	- - -
FOR GRAIN	BU.	164.7	152.8	147.2	123.4	158.8	13,091,862	12,446,865	12,359,612	10,780,296	13,925,147
FOR SILAGE	TONS	19.3	19.3	18.4	15.4	18.8	108,209	107,314	109,094	113,450	117,851
SORGHUM		- - -	- - -	- - -	- - -	- - -	- - -	- - -	- - -	- - -	- - -
FOR GRAIN	BU.	69.4	71.8	54.6	49.8	59.6	382,983	345,625	214,443	246,932	389,046
FOR SILAGE	TONS	14.5	12.6	10.3	11.4	14.3	3,680	3,370	2,298	4,135	5,420
OATS	BU.	67.5	64.3	57.1	61.3	64.0	93,081	81,190	53,649	64,024	65,879
BARLEY	BU.	73.0	73.1	69.6	67.9	71.7	227,323	180,268	155,780	220,284	215,078
FLAXSEED	BU.	23.6	21.7	16.1	17.1	19.5	7,423	9,056	2,791	5,709	3,356
SOYBEANS	BU.	44.0	43.5	41.9	39.8	43.3	3,359,011	3,329,181	3,093,524	3,033,581	3,288,833
HAY, ALL	TONS	2.47	2.43	2.36	2.13	2.33	147,700	145,624	131,216	119,878	135,946
ALFALFA HAY	TONS	3.35	3.40	3.40	3.01	3.24	71,072	67,971	65,332	52,049	57,581
ALL OTHER HAY	TONS	1.99	1.95	1.81	1.74	1.94	76,628	77,653	65,884	67,829	78,365
SUNFLOWER, ALL	LBS.	1,554	1,460	1,398	1,513	1,378	3,036,460	2,735,570	2,038,275	2,785,695	2,032,725
SUNFLOWER, OIL	LBS.	1,563	1,458	1,397	1,508	1,361	2,584,010	2,074,500	1,722,675	2,399,910	1,646,805
SUNFLOWER, NON-OIL	LBS.	1,506	1,465	1,406	1,548	1,458	452,450	661,070	315,600	385,785	385,920
PROSO MILLET	BU.	33.5	31.8	27.1	15.1	28.9	8,875	11,535	9,149	3,090	18,436
DRY BEANS	CWT.	17.37	17.26	17.03	18.89	18.67	25,427	31,801	19,890	31,925	24,486
NAVY	CWT.	17.87	17.54	17.03	19.10	19.81	3,332	4,766	3,248	4,906	3,402
PINTO	CWT.	16.67	17.06	16.01	19.24	18.19	10,914	13,814	5,874	13,534	8,486
GARBANZO, ALL	CWT.	15.38	13.46	16.37	16.15	16.24	1,444	1,939	2,202	3,332	3,469

PLANTED ACRES, MAJOR CROPS, SOUTH DAKOTA, 1989-2013

YEAR	CORN	ALL WHEAT	OATS	SOYBEANS	ALL HAY 1/	SUNFLOWER	OTHER 2/	TOTAL
	1,000 ACRES							
1989	3,400	3,930	1,450	1,900	3,800	260	1,275	16,015
1990	3,400	4,140	1,250	1,950	4,000	300	1,089	16,129
1991	3,750	3,370	950	2,200	4,350	450	1,258	16,328
1992	3,800	4,385	900	2,300	4,000	400	1,062	16,847
1993	3,350	3,820	750	1,850	4,000	650	811	15,231
1994	3,800	3,675	750	2,430	4,100	940	676	16,371
1995	2,800	2,883	350	2,550	4,300	960	491	14,334
1996	4,000	4,325	450	2,700	4,300	700	435	16,910
1997	3,800	4,020	380	3,300	4,100	825	435	16,860
1998	3,900	3,425	420	3,450	4,000	940	360	16,495
1999	3,600	3,105	320	4,100	4,000	920	478	16,523
2000	4,300	3,020	350	4,400	4,050	720	424	17,264
2001	3,800	3,025	350	4,500	4,700	715	581	17,671
2002	4,450	3,030	470	4,250	3,850	640	437	17,127
2003	4,400	3,078	420	4,250	4,300	505	584	17,537
2004	4,650	3,270	380	4,150	3,900	435	529	17,314
2005	4,450	3,315	380	3,900	4,000	550	403	16,998
2006	4,500	3,310	380	3,950	3,100	530	452	16,222
2007	4,950	3,508	330	3,250	3,750	415	434	16,637
2008	4,750	3,661	220	4,100	3,850	600	352	17,533
2009	5,000	3,209	200	4,250	3,800	570	323	17,352
2010	4,550	2,815	190	4,200	3,600	510	268	16,133
2011	5,200	2,908	120	4,100	3,550	485	225	16,588
2012	6,150	2,405	160	4,750	3,100	645	302	17,512
2013	6,200	2,494	260	4,600	3,050	675	576	17,855

1/ HARVESTED ACRES. 2/ INCLUDES BARLEY, FLAXSEED, SORGHUM, AND OTHER MISCELLANEOUS CROPS.

YIELD PER HARVESTED ACRE, MAJOR CROPS, SOUTH DAKOTA, 1989-2013

YEAR	CORN FOR GRAIN	ALL WHEAT	OATS	SOYBEANS	ALL HAY	SUNFLOWER
	BUSHELS				TONS	POUNDS
1989	72	23.6	40	26.0	1.06	989
1990	78	33.8	56	28.0	1.52	1,355
1991	74	30.9	55	27.0	1.79	1,252
1992	84	32.0	66	28.0	1.70	1,360
1993	63	32.0	52	22.0	2.05	1,272
1994	108	28.4	56	38.0	1.79	1,551
1995	79	33.0	46	30.0	2.10	1,303
1996	100	36.1	60	34.0	1.91	1,531
1997	96	28.7	55	35.0	1.90	1,463
1998	121	36.7	67	39.0	2.04	1,631
1999	113	39.9	64	36.0	2.36	1,431
2000	112	39.7	61	35.0	1.83	1,519
2001	109	37.6	60	32.0	1.95	1,412
2002	95	26.4	45	31.0	1.25	837
2003	111	42.3	68	27.5	1.68	1,005
2004	130	46.0	82	34.0	1.76	1,462
2005	119	41.8	72	35.0	1.89	1,655
2006	97	32.6	57	34.0	1.35	977
2007	121	43.1	72	42.0	1.94	1,543
2008	133	50.5	73	34.0	2.04	1,769
2009	151	42.9	73	42.0	2.06	1,800
2010	135	45.3	72	38.0	2.04	1,561
2011	132	37.2	59	37.0	2.43	1,664
2012	101	45.8	68	30.5	1.32	1,431
2013	138	42.2	77	40.0	1.94	1,534

GRAIN STOCKS, SOUTH DAKOTA, 2009-2013

YEAR	ON FARM				OFF FARM 1/				ALL STORAGE POSITIONS			
	MAR	JUN	SEP	DEC	MAR	JUN	SEP	DEC	MAR	JUN	SEP	DEC
						WHEAT						
	1,000 BUSHELS											
2009	33,000	15,500	59,000	42,000	22,278	14,526	43,861	34,146	55,278	30,026	102,861	76,146
2010	32,000	22,000	69,000	47,000	23,763	17,964	48,317	31,136	55,763	39,964	117,317	78,136
2011	28,000	11,000	58,000	38,000	28,671	13,335	37,436	22,103	56,671	24,335	95,436	60,103
2012	22,500	9,500	54,000	33,000	18,205	14,092	44,028	27,328	40,705	23,592	98,028	60,328
2013	24,500	14,500	33,500	24,500	26,328	17,737	37,471	26,448	50,828	32,237	70,971	50,948
						BARLEY						
	1,000 BUSHELS											
2009	560	360	950	850	*	*	*	*	*	*	*	*
2010	540	310	670	560	*	*	*	*	*	*	*	*
2011	390	270	350	320	*	*	*	*	*	*	*	*
2012	290	120	550	350	*	*	*	*	*	*	*	*
2013	100	90	420	390	*	*	*	*	*	*	*	*
						OATS						
	1,000 BUSHELS											
2009	4,500	1,900	5,800	5,000	1,334	993	2,086	1,437	5,834	2,893	7,886	6,437
2010	3,700	1,800	6,000	4,100	1,060	696	2,206	1,352	4,760	2,496	8,206	5,452
2011	2,500	1,600	2,700	2,200	924	515	1,015	687	3,424	2,115	3,715	2,887
2012	2,000	1,100	2,600	2,000	811	502	844	767	2,811	1,602	3,444	2,767
2013	1,500	1,000	4,600	3,600	638	459	2,722	2,044	2,138	1,459	7,322	5,644
						CORN						
	1,000 BUSHELS											
2009	265,000	150,000	46,000	500,000	97,493	68,928	39,911	122,290	362,493	218,928	85,911	622,290
2010	330,000	170,000	47,000	370,000	116,013	74,506	50,032	144,643	446,013	244,506	97,032	514,643
2011	220,000	115,000	27,000	380,000	109,720	56,212	38,230	158,509	329,720	171,212	65,230	538,509
2012	200,000	100,000	24,000	240,000	120,704	66,337	24,984	147,001	320,704	166,337	48,984	387,001
2013	165,000	89,000	15,500	410,000	110,167	62,643	26,703	234,043	275,167	151,643	42,203	644,043
						SOYBEANS						
	1,000 BUSHELS											
2009	35,000	14,000	3,300	54,000	20,892	13,809	3,229	58,393	55,892	27,809	6,529	112,393
2010	32,000	14,500	3,600	54,000	29,284	11,435	2,568	53,262	61,284	25,935	6,168	107,262
2011	31,000	14,000	6,300	65,000	32,301	15,422	6,765	50,080	63,301	29,422	13,065	115,080
2012	30,500	10,000	2,500	36,000	28,651	14,499	3,942	44,455	59,151	24,499	6,442	80,455
2013	19,000	13,500	1,250	48,000	22,306	10,239	4,806	56,232	41,306	23,739	6,056	104,232

1/ INCLUDES STOCKS IN MILLS, ELEVATORS, WAREHOUSES, TERMINALS, AND PROCESSORS. * DATA NOT PUBLISHED.

ALL HAY ON FARM STOCKS AND SORGHUM OFF FARM STOCKS, SOUTH DAKOTA, 2009-2013 1/

YEAR	ALL HAY ON FARM		SORGHUM OFF FARM			
	MAY	DEC	MAR	JUN	SEP	DEC
	1,000 TONS		1,000 BUSHELS			
2009	1,900	8,290	693	561	103	2,001
2010	2,190	7,850	1,367	1,074	177	1,413
2011	1,850	8,400	977	343	103	2,015
2012	2,400	4,300	2,087	1,642	157	1,241
2013	850	5,400	942	356	103	4,168

1/ DATA IS NOT PUBLISHED FOR OFF FARM HAY STOCKS OR ON FARM SORGHUM STOCKS.

OFF FARM CAPACITY: Off farm grain storage capacity includes all elevators, warehouses, terminals, merchant mills, ethanol plants, other storage, and oilseed crushers which store grains, soybeans, sunflower, or flaxseed.

ON FARM CAPACITY: On farm grain storage capacity includes all bins, cribs, sheds, and other structures normally used to store whole grains or oilseeds located on farms.

GRAIN STORAGE, OFF FARM AND ON FARM, SOUTH DAKOTA, DEC. 1, 1998-2013

YEAR	OFF FARM		ON FARM CAPACITY
	FACILITIES	CAPACITY	
	NUMBER	- - - - - 1,000 BUSHELS - - - - -	
1998	290	135,000	550,000
1999	287	145,000	560,000
2000	281	147,000	570,000
2001	268	151,000	575,000
2002	261	162,000	575,000
2003	252	160,000	575,000
2004	255	182,000	580,000
2005	255	190,000	580,000
2006	247	210,000	585,000
2007	242	228,000	600,000
2008	243	237,000	620,000
2009	242	253,000	660,000
2010	242	261,000	670,000
2011	242	290,000	690,000
2012	241	302,000	690,000
2013	240	310,000	690,000

CROP MARKETINGS, MONTHLY PERCENT OF SALES, SOUTH DAKOTA, 2011-2013

MONTH	ALL HAY		ALL WHEAT		OATS		SOYBEANS		CORN	
	2011-2012	2012-2013	2011-2012	2012-2013	2011-2012	2012-2013	2011-2012	2012-2013	2011-2012	2012-2013
	PERCENT									
JUN	5	5								
JUL	7	6	13	29	18	34				
AUG	8	7	30	16	30	11				
SEP	8	8	9	8	9	5	4	23	3	7
OCT	10	11	4	4	7	3	29	14	18	17
NOV	12	13	4	4	2	1	4	4	10	8
DEC	10	11	6	7	7	5	7	11	9	11
JAN	10	10	5	7	5	10	11	12	14	13
FEB	10	10	8	5	4	4	14	9	10	5
MAR	8	8	8	6	6	8	10	4	9	10
APR	7	7	6	6	4	7	7	4	5	4
MAY	5	4	2	4	5	4	4	5	5	5
JUN			5	4	3	8	4	4	7	7
JUL							3	7	6	7
AUG							3	3	4	6

ACREAGE PLANTED TO BIOTECHNOLOGY VARIETIES

CORN PLANTED USING BIOTECHNOLOGY VARIETIES, SOUTH DAKOTA, 2008-2013

YEAR	INSECT RESISTANT (Bt)	HERBICIDE RESISTANT	STACKED GENE VARIETIES	ALL BIOTECH VARIETIES
	PERCENT	PERCENT	PERCENT	PERCENT
2008	7	30	58	95
2009	6	25	65	96
2010	6	29	60	95
2011	7	25	64	96
2012	9	23	62	94
2013	2	12	87	96

CORN PLANTED USING BIOTECHNOLOGY VARIETIES, UNITED STATES, 2008-2013

YEAR	INSECT RESISTANT (Bt)	HERBICIDE RESISTANT	STACKED GENE VARIETIES	ALL BIOTECH VARIETIES
	PERCENT	PERCENT	PERCENT	PERCENT
2008	17	23	40	80
2009	17	22	46	85
2010	16	23	47	86
2011	16	23	49	88
2012	15	21	52	88
2013	5	14	71	90

SOYBEANS PLANTED USING BIOTECHNOLOGY VARIETIES, SOUTH DAKOTA AND UNITED STATES, 2008-2013

YEAR	SOUTH DAKOTA		UNITED STATES	
	HERBICIDE RESISTANT	ALL BIOTECH VARIETIES	HERBICIDE RESISTANT	ALL BIOTECH VARIETIES
	PERCENT	PERCENT	PERCENT	PERCENT
2008	97	97	92	92
2009	98	98	91	91
2010	98	98	93	93
2011	98	98	94	94
2012	98	98	93	93
2013	97	97	93	93

CATTLE INVENTORY, UNITED STATES, 2009-2014 1/

ITEM	2009		2010		2011		2012		2013		2014
	JAN 1	JUL 1	JAN 1	JUL 1	JAN 1	JUL 1	JAN 1	JUL 1	JAN 1	JUL 1 2/	JAN 1
	1,000 HEAD	1,000 HEAD	1,000 HEAD	1,000 HEAD	1,000 HEAD	1,000 HEAD	1,000 HEAD	1,000 HEAD	1,000 HEAD	1,000 HEAD	1,000 HEAD
ALL CATTLE AND CALVES	94,521	102,000	93,881	101,100	92,682	100,000	90,769	97,800	89,300	--	87,730
COWS & HEIFERS THAT HAVE CALVED	41,045	41,400	40,456	40,900	39,999	40,600	39,387	39,700	38,515	--	38,251
BEEF COWS	31,712	32,200	31,371	31,750	30,850	31,400	30,158	30,500	29,297	--	29,042
MILK COWS	9,333	9,200	9,086	9,150	9,150	9,200	9,230	9,200	9,218	--	9,209
HEIFERS OVER 500 LBS.	19,576	16,200	19,746	16,200	19,576	16,000	19,338	15,700	19,134	--	18,751
BEEF REPLACEMENT	5,531	4,500	5,451	4,400	5,139	4,200	5,262	4,200	5,381	--	5,471
MILK REPLACEMENT	4,410	3,950	4,526	4,050	4,568	4,200	4,622	4,100	4,551	--	4,539
OTHER HEIFERS	9,635	7,750	9,769	7,750	9,869	7,600	9,454	7,400	9,203	--	8,741
STEERS OVER 500 LBS.	16,769	14,400	16,510	14,400	16,397	14,200	15,833	14,000	15,813	--	15,415
BULLS OVER 500 LBS.	2,184	2,100	2,190	2,100	2,155	2,000	2,096	1,900	2,056	--	2,035
CALVES UNDER 500 LBS.	14,948	27,900	14,979	27,500	14,555	27,200	14,115	26,500	13,782	--	13,278
CALVES BORN DURING YEAR	35,939	- -	35,695	- -	35,313	- -	34,279	--	33,930		--
CATTLE ON FEED	13,856		13,642		14,013		14,121		13,364		12,695

1/ TOTALS MAY NOT ADD DUE TO ROUNDING. 2/ JULY ESTIMATES DISCONTINUED.

CATTLE INVENTORY, UNITED STATES, JANUARY 1, 1985-2014

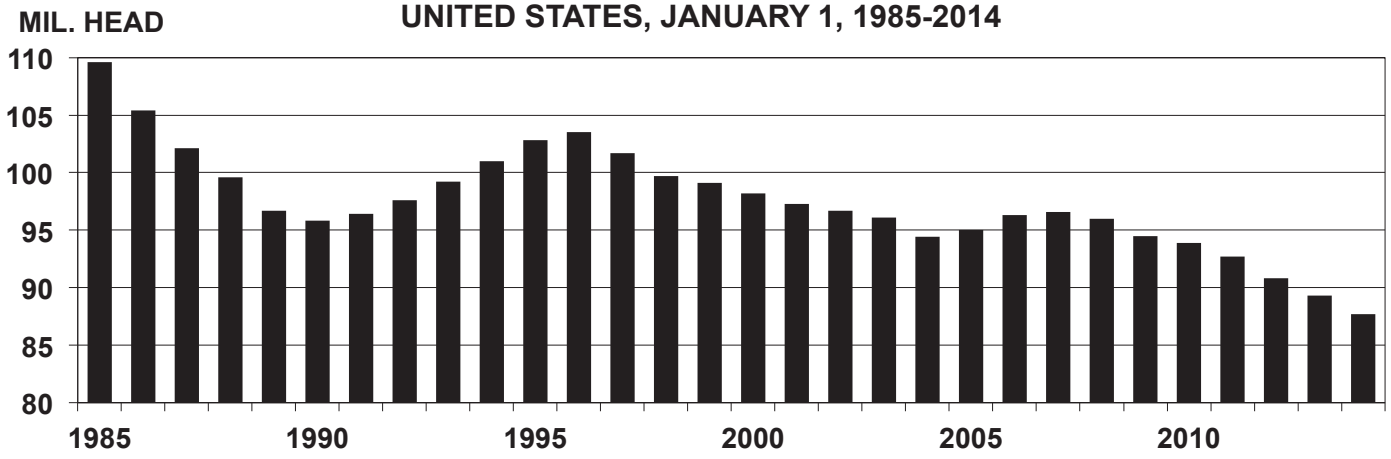

CATTLE AND CALVES, PRODUCTION, DISPOSITION, AND INCOME, UNITED STATES, 2008-2013

YEAR	NUMBER ON HAND BEGINNING OF YEAR	CALF CROP	INSHIPMENTS 1/	MARKETINGS		FARM SLAUGHTER	DEATHS		NUMBER ON HAND END OF YEAR
				CATTLE	CALVES		CATTLE	CALVES	
	1,000 HEAD	1,000 HEAD	1,000 HEAD	1,000 HEAD	1,000 HEAD	1,000 HEAD	1,000 HEAD	1,000 HEAD	1,000 HEAD
2008	96,035	36,153	19,761	44,365	8,803	186	1,760	2,314	94,521
2009	94,521	35,939	19,735	43,576	8,489	185	1,741	2,323	93,881
2010	93,881	35,695	21,055	44,989	8,762	197	1,736	2,265	92,682
2011	92,682	35,313	20,856	45,360	8,537	169	1,787	2,230	90,769
2012	90,769	34,279	20,738	44,068	8,392	149	1,751	2,125	89,300
2013	89,300	33,930	20,344	43,653	8,190	130	1,730	2,140	87,730

1/ LIVESTOCK SHIPPED INTO STATES FOR FEEDING OR BREEDING. EXCLUDES ANIMALS BROUGHT IN FOR IMMEDIATE SLAUGHTER.

YEAR	PRODUCTION	MARKETINGS	AVERAGE PRICE PER 100 LBS.		CASH RECEIPTS	VALUE OF HOME CONSUMPTION	GROSS INCOME
			CATTLE	CALVES			
	1,000 POUNDS	1,000 POUNDS	DOLLARS	DOLLARS	1,000 DOLLARS	1,000 DOLLARS	1,000 DOLLARS
2008	41,594,392	54,695,975	89.10	110.00	48,517,768	415,924	48,933,692
2009	41,161,251	54,231,501	80.30	105.00	43,871,439	389,252	44,260,691
2010	41,569,059	55,446,658	92.20	117.00	51,492,518	443,236	51,935,754
2011	41,608,496	56,163,793	113.00	142.00	62,955,538	511,843	63,467,381
2012	41,097,654	55,221,552	121.00	172.00	66,828,743	541,619	67,370,362
2013	41,158,568	55,250,160	125.00	181.00	68,698,064	520,497	69,218.561

CATTLE INVENTORY, SOUTH DAKOTA, JANUARY 1, 2009-2014

ITEM	2009	2010	2011	2012	2013	2014
	1,000 HEAD	1,000 HEAD	1,000 HEAD	1,000 HEAD	1,000 HEAD	1,000 HEAD
ALL CATTLE AND CALVES	3,700	3,800	3,700	3,650	3,850	3,650
COWS & HEIFERS THAT HAVE CALVED	1,720	1,710	1,700	1,700	1,780	1,730
BEEF COWS	1,626	1,618	1,610	1,610	1,688	1,635
MILK COWS	94	92	90	90	92	95
HEIFERS OVER 500 LBS.	900	960	880	895	915	860
BEEF REPLACEMENT	280	285	280	320	315	330
MILK REPLACEMENT	40	35	25	35	55	50
OTHER HEIFERS	580	640	575	540	545	480
STEERS OVER 500 LBS.	680	760	750	690	720	670
BULLS OVER 500 LBS.	85	85	85	90	90	95
CALVES UNDER 500 LBS.	315	285	285	275	345	295
CALVES BORN DURING YEAR	1,660	1,650	1,620	1,710	1690	--
CATTLE ON FEED	390	400	400	320	320	310

CATTLE INVENTORY, SOUTH DAKOTA, JANUARY 1, 1985-2014

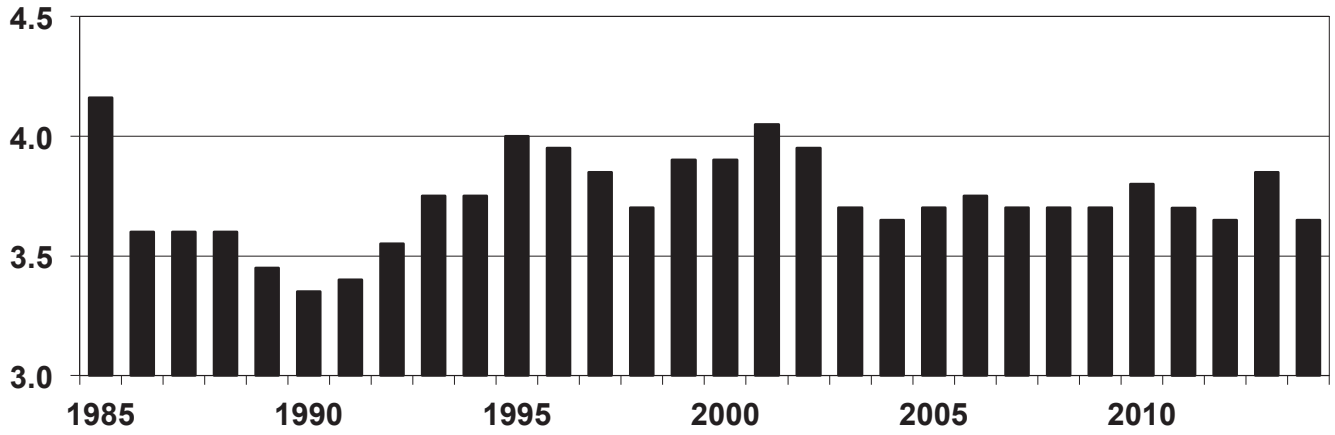

CATTLE AND CALVES, PRODUCTION, DISPOSITION, AND INCOME, SOUTH DAKOTA, 2008-2013

YEAR	NUMBER ON HAND BEGINNING OF YEAR	CALF CROP	INSHIPMENTS 1/	MARKETINGS		FARM SLAUGHTER	DEATHS		NUMBER ON HAND END OF YEAR
				CATTLE	CALVES		CATTLE	CALVES	
	1,000 HEAD	1,000 HEAD	1,000 HEAD	1,000 HEAD	1,000 HEAD	1,000 HEAD	1,000 HEAD	1,000 HEAD	1,000 HEAD
2008	3,700	1,660	559	1,657	410	2	60	90	3,700
2009	3,700	1,660	588	1,561	390	2	70	125	3,800
2010	3,800	1,650	583	1,762	411	2	68	90	3,700
2011	3,700	1,620	599	1,711	402	1	56	99	3,650
2012	3,650	1,710	607	1,590	374	1	65	87	3,850
2013	3,850	1,690	559	1,813	440	1	85	110	3,650

1/ LIVESTOCK SHIPPED INTO STATE FOR FEEDING OR BREEDING. EXCLUDES ANIMALS BROUGHT IN FOR IMMEDIATE SLAUGHTER.

YEAR	PRODUCTION	MARKETINGS	AVERAGE PRICE PER 100 LBS.		CASH RECEIPTS	VALUE OF HOME CONSUMPTION	GROSS INCOME
			CATTLE	CALVES			
	1,000 POUNDS	1,000 POUNDS	DOLLARS	DOLLARS	1,000 DOLLARS	1,000 DOLLARS	1,000 DOLLARS
2008	1,490,253	1,831,500	91.30	111.00	1,708,506	15,159	1,723,665
2009	1,471,484	1,725,500	87.40	111.00	1,549,505	15,456	1,564,961
2010	1,480,879	1,934,950	101.00	127.00	2,002,387	19,068	2,021,455
2011	1,466,608	1,880,900	1/	1/	2,222,732	19,041	2,241,773
2012	1,518,682	1,748,300	1/	1/	2,220,442	18,827	2,239,269
2013	1,490,836	2,002,000	1/	1/	2,639,340	15,985	2,655,325

1/ DISCONTINUED IN 2011.

CATTLE ON FEED, 1,000+ CAPACITY FEEDLOTS, SOUTH DAKOTA, 2012-2013

MONTH	ON FEED		PLACEMENTS		MARKETINGS		OTHER DISAPPEARANCE	
	2012	2013	2012	2013	2012	2013	2012	2013
	1,000 HEAD	1,000 HEAD	1,000 HEAD	1,000 HEAD	1,000 HEAD	1,000 HEAD	1,000 HEAD	1,000 HEAD
JANUARY	260	230	45	36	44	40	1	1
FEBRUARY	260	225	47	45	45	39	2	1
MARCH	260	230	45	32	48	31	2	1
APRIL	255	230	32	26	40	30	2	1
MAY	245	225	35	39	45	45	5	4
JUNE	230	215	28	27	47	41	1	1
JULY	210	200	20	19	39	37	1	2
AUGUST	190	180	34	28	38	37	1	1
SEPTEMBER	185	170	50	43	39	32	1	1
OCTOBER	195	180	71	59	45	38	1	1
NOVEMBER	220	200	57	61	45	39	2	2
DECEMBER	230	220	34	43	33	30	1	3
ANNUAL TOTAL	--		**498**	**458**	**508**	**439**	**20**	**19**

HOG INVENTORY, UNITED STATES, 2008-2013

YEAR AND MONTH	ALL HOGS & PIGS	KEPT FOR BREEDING	MARKET	MARKET HOGS & PIGS BY WEIGHT GROUPS			
				UNDER 50 LBS.	50-119 LBS.	120-179 LBS.	180 LBS. & OVER
	1,000 HEAD	1,000 HEAD	1,000 HEAD	1,000 HEAD	1,000 HEAD	1,000 HEAD	1,000 HEAD
2008							
MAR 1	67,218	6,200	61,018	20,277	16,350	13,193	11,199
JUN 1	67,400	6,131	61,269	19,807	17,711	12,892	10,860
SEP 1	68,196	6,061	62,135	20,643	17,437	12,855	11,201
DEC 1	67,148	6,062	61,087	19,428	17,396	12,731	11,533
2009							
MAR 1	65,819	5,992	59,828	19,809	16,426	12,732	10,862
JUN 1	66,809	5,968	60,842	19,554	17,838	12,604	10,847
SEP 1	66,716	5,875	60,842	19,758	17,148	12,684	11,253
DEC 1	64,887	5,850	59,037	18,705	16,782	12,299	11,252
2010							
MAR 1	63,568	5,760	57,808	18,767	15,993	12,307	10,742
JUN 1	64,650	5,788	58,862	19,354	16,902	12,029	10,578
SEP 1	65,971	5,770	60,201	19,613	17,395	12,674	10,520
DEC 1	64,625	5,778	59,147	18,864	16,519	12,233	11,531
2011							
MAR 1	63,684	5,788	57,896	18,863	16,060	12,361	10,612
JUN 1	65,320	5,803	59,517	19,543	17,321	12,174	10,479
SEP 1	67,234	5,806	61,428	19,761	17,884	12,822	10,961
DEC 1	66,361	5,803	60,558	19,524	16,643	12,473	11,918
2012							
MAR 1	64,787	5,820	58,967	18,935	16,209	13,005	10,818
JUN 1	66,609	5,862	60,747	19,756	18,034	12,253	10,704
SEP 1	68,172	5,788	62,384	19,900	17,899	13,090	11,495
DEC 1	66,374	5,819	60,555	19,299	16,752	12,634	11,871
2013							
MAR 1	65,072	5,836	59,236	18,852	16,251	13,169	10,965
JUN 1	65,088	5,884	59,204	19,135	17,078	12,314	10,678
SEP 1	67,226	5,816	61,410	20,084	18,088	12,584	10,655
DEC 1	65,940	5,757	60,183	19,049	16,669	12,626	11,838

HOG INVENTORY, UNITED STATES, DECEMBER 1, 1985-2013

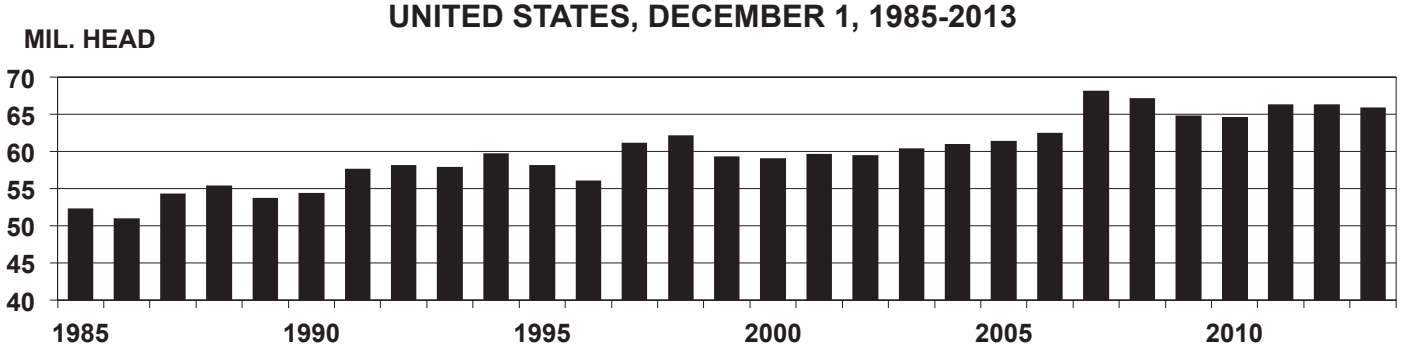

HOGS AND PIGS, PRODUCTION, DISPOSITION, AND INCOME, UNITED STATES, 2008-2013

YEAR	NUMBER ON HAND DECEMBER 1 1/	PIG CROP	INSHIPMENTS 2/	MARKETINGS	FARM SLAUGHTER	DEATHS	NUMBER ON HAND DECEMBER 1
	1,000 HEAD	1,000 HEAD	1,000 HEAD	1,000 HEAD	1,000 HEAD	1,000 HEAD	1,000 HEAD
2008	68,177	115,030	42,121	148,986	106	9,086	67,148
2009	67,148	114,542	42,317	150,107	114	8,900	64,887
2010	64,887	113,685	39,571	144,486	107	8,625	64,625
2011	64,625	115,437	39,918	145,665	96	8,558	66,361
2012	66,361	116,791	43,457	151,353	83	8,799	66,374
2013	66,374	116,410	45,676	152,726	71	9,638	66,025

1/ PRECEDING YEAR. 2/ LIVESTOCK SHIPPED INTO STATES FOR FEEDING OR BREEDING. EXCLUDES ANIMALS BROUGHT IN FOR IMMEDIATE SLAUGHTER.

YEAR	PRODUCTION	MARKETINGS	AVERAGE PRICE PER 100 LBS.	CASH RECEIPTS	VALUE OF HOME CONSUMPTION	GROSS INCOME
	1,000 POUNDS	1,000 POUNDS	DOLLARS	1,000 DOLLARS	1,000 DOLLARS	1,000 DOLLARS
2008	31,410,795	32,609,768	47.00	16,050,481	33,526	16,084,007
2009	31,359,308	32,938,130	41.60	14,674,347	31,121	14,705,468
2010	30,437,375	31,453,862	54.10	17,966,598	38,306	18,004,904
2011	30,065,903	31,891,028	65.30	21,755,276	44,004	21,799,280
2012	31,960,791	33,042,727	64.20	21,998,698	40,007	22,038,705
2013	32,221,975	33,363,143	67.20	23,421,057	35,237	23,456,294

HOG INVENTORY, SOUTH DAKOTA, 2008-2013

YEAR AND MONTH	ALL HOGS AND PIGS	KEPT FOR BREEDING	MARKET	MARKET HOGS & PIGS BY WEIGHT GROUPS			
				UNDER 50 LBS.	50-119 LBS.	120-179 LBS.	180 LBS. & OVER
	1,000 HEAD	1,000 HEAD	1,000 HEAD	1,000 HEAD	1,000 HEAD	1,000 HEAD	1,000 HEAD
2008							
MAR 1	1,470	160	1,310	445	320	280	265
JUN 1	1,430	150	1,280	430	355	255	240
SEP 1	1,360	150	1,210	415	325	240	230
DEC 1	1,280	155	1,125	390	270	240	225
2009							
MAR 1	1,310	150	1,160	410	290	245	215
JUN 1	1,290	155	1,135	390	305	225	215
SEP 1	1,280	150	1,130	370	300	230	230
DEC 1	1,190	145	1,045	335	280	220	210
2010							
MAR 1	1,180	150	1,030	350	260	215	205
JUN 1	1,230	160	1,070	390	305	200	175
SEP 1	1,250	160	1,090	385	290	215	200
DEC 1	1,290	170	1,120	380	285	220	235
2011							
MAR 1	1,310	175	1,135	390	300	230	215
JUN 1	1,300	175	1,125	390	305	220	210
SEP 1	1,320	170	1,150	375	335	235	205
DEC 1	1,400	170	1,230	385	330	265	250
2012							
MAR 1	1,280	175	1,105	360	290	250	205
JUN 1	1,300	180	1,120	385	315	225	195
SEP 1	1,300	175	1,125	390	300	225	210
DEC 1	1,200	165	1,035	350	290	190	205
2013							
MAR 1	1,150	175	975	325	270	200	180
JUN 1	1,140	180	960	335	270	180	175
SEP 1	1,150	170	980	355	285	185	155
DEC 1	1,210	165	1,045	355	290	185	215

HOG INVENTORY, SOUTH DAKOTA, DECEMBER 1, 1985-2013

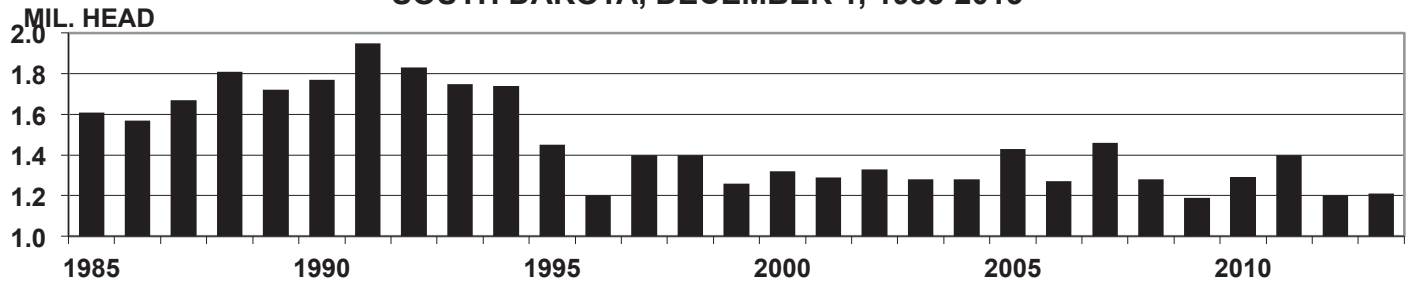

HOGS AND PIGS, PRODUCTION, DISPOSITION, AND INCOME, SOUTH DAKOTA, 2008-2013

YEAR	NUMBER ON HAND DECEMBER 1 1/	PIG CROP	INSHIPMENTS 2/	MARKETINGS	FARM SLAUGHTER	DEATHS	NUMBER ON HAND DECEMBER 1
	1,000 HEAD	1,000 HEAD	1,000 HEAD	1,000 HEAD	1,000 HEAD	1,000 HEAD	1,000 HEAD
2008	1,460	3,297	951	4,295	2.0	131	1,280
2009	1,280	3,315	743	4,030	2.0	116	1,190
2010	1,190	3,504	752	4,039	2.0	115	1,290
2011	1,290	3,717	702	4,180	2.0	127	1,400
2012	1,400	3,761	636	4,478	2.0	117	1,200
2013	1,200	3,722	575	4,152	2.0	133	1,210

1/ PRECEDING YEAR. 2/ LIVESTOCK SHIPPED INTO STATE FOR FEEDING OR BREEDING. EXCLUDES ANIMALS BROUGHT IN FOR IMMEDIATE SLAUGHTER.

YEAR	PRODUCTION	MARKETINGS	AVERAGE PRICE PER 100 LBS.	CASH RECEIPTS	VALUE OF HOME CONSUMPTION	GROSS INCOME
	1,000 POUNDS	1,000 POUNDS	DOLLARS	1,000 DOLLARS	1,000 DOLLARS	1,000 DOLLARS
2008	739,054	798,864	46.80	399,208	1,684	400,892
2009	671,593	719,240	41.70	334,138	1,190	335,328
2010	741,125	762,740	54.50	456,787	1,383	458,170
2011	779,501	795,120	1/	569,577	1,582	571,159
2012	797,188	860,915	1/	604,403	1,560	605,963
2013	702,313	737,135	1/	554,747	1,631	556,378

1/ DISCONTINUED IN 2011

PIG CROP, SOUTH DAKOTA, 1985-2013

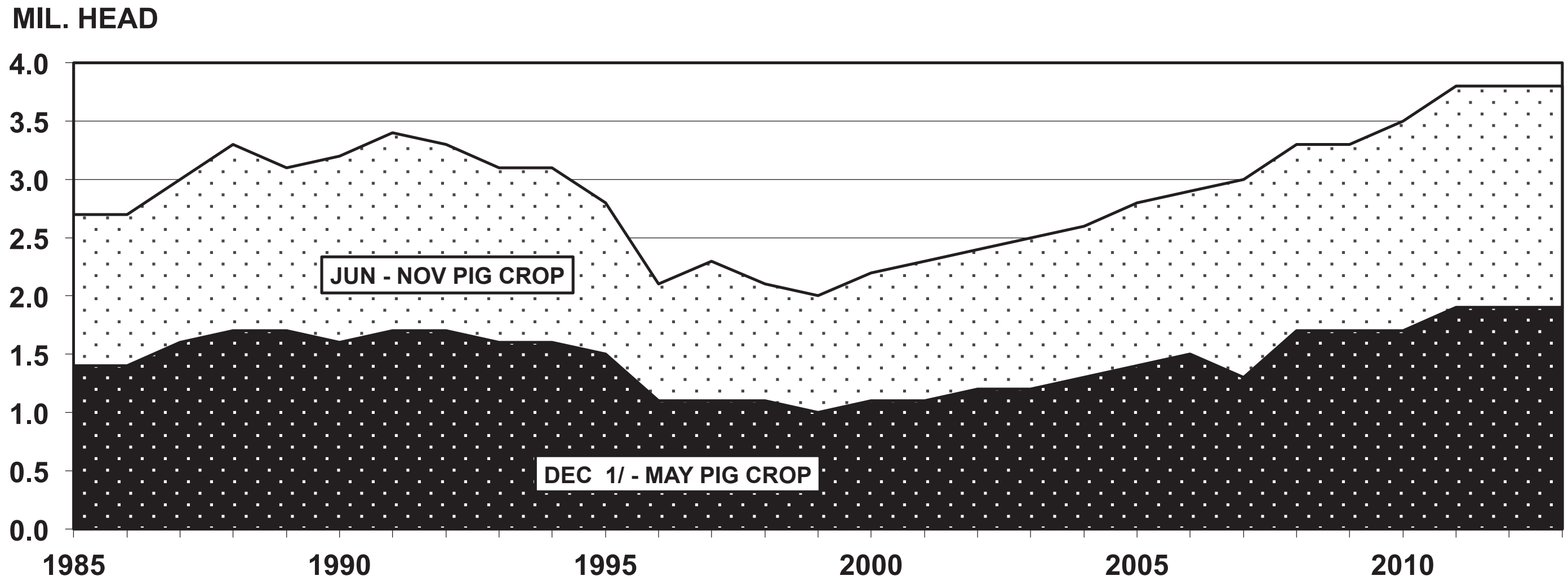

1/ PRECEDING YEAR.

SOWS FARROWED, PIGS PER LITTER, AND PIG CROP, SOUTH DAKOTA, 2011-2013

QUARTER	2011			2012			2013		
	SOWS FARROWED	PIGS PER LITTER	PIG CROP	SOWS FARROWED	PIGS PER LITTER	PIG CROP	SOWS FARROWED	PIGS PER LITTER	PIG CROP
	1,000 HEAD	NUMBER	- - - - - 1,000 HEAD - - - - -		NUMBER	- - - - - 1,000 HEAD - - - - -		NUMBER	1,000 HEAD
DEC 1/ - FEB	88	10.30	906	87	10.20	887	86	10.60	912
MAR - MAY	92	10.40	957	94	10.40	978	88	10.90	959
JUN - AUG	90	10.20	918	95	10.10	960	86	10.90	937
SEP - NOV	90	10.40	936	90	10.40	936	85	10.75	914
TOTAL	360	10.33	3,717	366	10.28	3,761	345	10.79	3,722

1/ PRECEDING YEAR.

HOG SLAUGHTER, NUMBER AND AVERAGE LIVEWEIGHT, SOUTH DAKOTA, 2008-2013 1/

YEAR	JAN	FEB	MAR	APR	MAY	JUN	JUL	AUG	SEP	OCT	NOV	DEC	TOTAL
	1,000 HEAD												
2008	490.8	386.4	416.5	423.7	341.5	372.7	358.0	343.8	394.0	459.8	371.5	403.3	4,762.0
2009	466.3	408.3	457.6	365.5	310.3	331.0	259.5	344.3	360.4	351.6	339.6	361.7	4,356.1
2010	337.8	318.1	408.6	361.3	311.2	376.1	329.6	377.5	390.5	402.3	445.8	433.2	4,492.1
2011	406.9	388.5	435.1	361.8	343.4	345.9	328.1	382.9	404.3	446.6	454.2	427.6	4,725.4
2012	402.3	358.5	384.4	363.0	365.1	328.7	314.4	390.9	415.6	483.5	456.4	435.3	4,698.1
2013	430.6	351.1	373.0	384.4	390.1	330.7	367.8	396.9	382.8	424.7	447.8	450.2	4,730.2
													YEARLY AVERAGE
	POUNDS												
2008	258	256	256	254	255	255	252	250	253	257	260	261	256
2009	262	261	261	262	261	259	257	260	259	262	262	262	261
2010	263	261	264	265	263	264	262	260	262	266	268	267	264
2011	269	268	267	266	265	261	258	257	264	268	270	272	266
2012	272	272	272	273	271	268	263	263	266	268	270	270	269
2013	271	271	270	271	269	266	268	266	266	272	276	276	270

1/ INCLUDES SLAUGHTER IN FEDERALLY INSPECTED AND IN OTHER SLAUGHTER PLANTS, BUT EXCLUDES ANIMALS SLAUGHTERED ON FARMS.

SHEEP INVENTORY, UNITED STATES, JANUARY 1, 2009-2014

ITEM	2009	2010	2011	2012	2013	2014
	1,000 HEAD	1,000 HEAD	1,000 HEAD	1,000 HEAD	1,000 HEAD	1,000 HEAD
ALL SHEEP AND LAMBS	5,747	5,620	5,480	5,365	5,335	5,210
TOTAL MARKET SHEEP AND LAMBS	1,500	1,435	1,400	1,370	1,360	1,330
TOTAL BREEDING SHEEP	4,247	4,185	4,080	3,995	3,975	3,880
EWES 1 YEAR PLUS	3,405	3,335	3,225	3,165	3,140	3,070
RAMS 1 YEAR PLUS	196	195	190	170	175	175
REPLACEMENT LAMBS	647	655	665	660	660	635
LAMBS BORN	3,690	3,570	3,510	3,450	3,370	-

SHEEP INVENTORY, UNITED STATES, JANUARY 1, 1985-2014

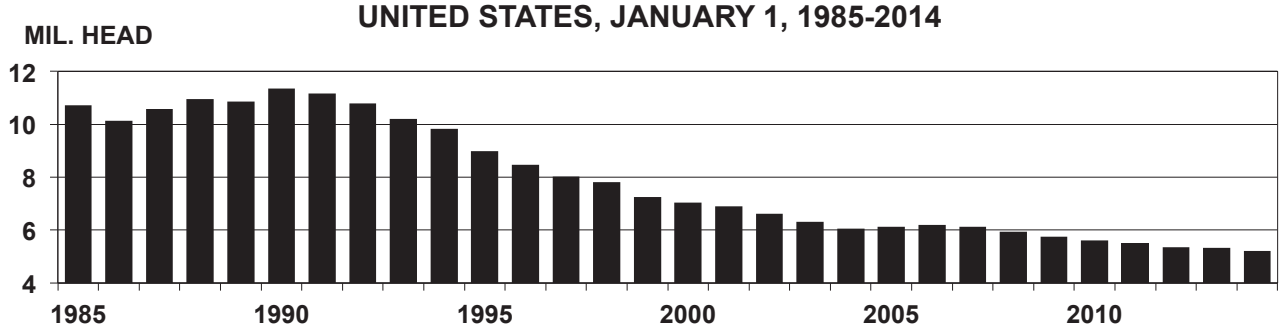

SHEEP AND LAMBS, PRODUCTION, DISPOSITION, AND INCOME, UNITED STATES, 2008-2013

YEAR	NUMBER ON HAND BEGINNING OF YEAR	LAMB CROP	INSHIPMENTS 1/	MARKETINGS		FARM SLAUGHTER	DEATHS		NUMBER ON HAND END OF YEAR
				SHEEP	LAMBS		SHEEP	LAMBS	
	1,000 HEAD	1,000 HEAD	1,000 HEAD	1,000 HEAD	1,000 HEAD	1,000 HEAD	1,000 HEAD	1,000 HEAD	1,000 HEAD
2008	5,950	3,710	1,232	737	3,652	92	249	416	5,747
2009	5,747	3,690	1,070	625	3,532	95	235	400	5,620
2010	5,620	3,570	1,089	645	3,429	95.3	230	370	5,480
2011	5,480	3,510	2/	2/	2/	93.2	240	380	5,365
2012	5,365	3,450	2/	2/	2/	92.5	229	365	5,335
2013	5,335	3,370	2/	2/	2/	93.5	225	360	5,210

1/ LIVESTOCK SHIPPED INTO STATES FOR FEEDING OR BREEDING. EXCLUDES ANIMALS BROUGHT IN FOR IMMEDIATE SLAUGHTER.
2/ DISCONTINUED IN 2011.

YEAR	PRODUCTION	MARKETINGS	AVERAGE PRICE PER 100 LBS.		CASH RECEIPTS	VALUE OF HOME CONSUMPTION	GROSS INCOME
			SHEEP	LAMBS			
	1,000 POUNDS	1,000 POUNDS	DOLLARS	DOLLARS	1,000 DOLLARS	1,000 DOLLARS	1,000 DOLLARS
2008	417,019	526,062	27.20	99.60	451,081	13,892	464,973
2009	421,615	506,130	32.50	99.60	447,237	15,122	462,359
2010	405,289	492,942	49.70	125.00	544,379	18,823	563,202
2011	1/	1/	1/	1/	1/	1/	1/
2012	1/	1/	1/	1/	1/	1/	1/
2013	1/	1/	1/	1/	1/	1/	1/

1/ DISCONTINUED IN 2011.

SHEEP INVENTORY, SOUTH DAKOTA, JANUARY 1, 2009-2014

ITEM	2009	2010	2011	2012	2013	2014
	1,000 HEAD	1,000 HEAD	1,000 HEAD	1,000 HEAD	1,000 HEAD	1,000 HEAD
ALL SHEEP AND LAMBS	305	325	265	285	275	270
TOTAL MARKET SHEEP AND LAMBS	60	75	55	60	55	60
TOTAL BREEDING SHEEP	245	250	210	225	220	210
EWES 1 YEAR PLUS	205	210	173	185	180	172
RAMS 1 YEAR PLUS	8	8	7	7	7	7
REPLACEMENT LAMBS	32	32	30	33	33	31
LAMBS BORN	260	230	235	230	230	-

SHEEP INVENTORY, SOUTH DAKOTA, JANUARY 1, 1985-2014

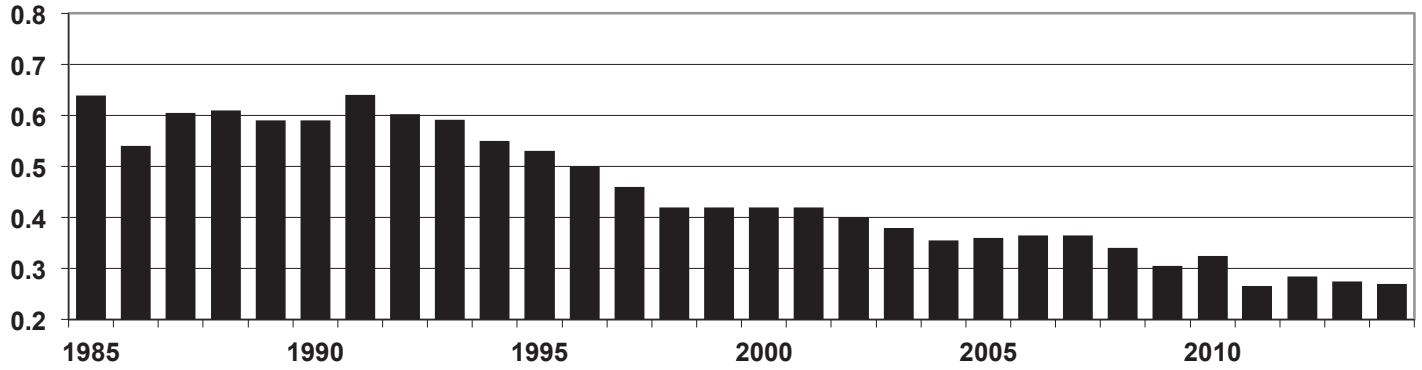

SHEEP AND LAMBS, PRODUCTION, DISPOSITION, AND INCOME, SOUTH DAKOTA, 2008-2013

YEAR	NUMBER ON HAND BEGINNING OF YEAR	LAMB CROP	INSHIPMENTS 1/	MARKETINGS		FARM SLAUGHTER	DEATHS		NUMBER ON HAND END OF YEAR
				SHEEP	LAMBS		SHEEP	LAMBS	
	1,000 HEAD	1,000 HEAD	1,000 HEAD	1,000 HEAD	1,000 HEAD	1,000 HEAD	1,000 HEAD	1,000 HEAD	1,000 HEAD
2008	340	265	41	52.0	243.0	1.0	15	30	305
2009	305	260	37	21.0	200.0	1.0	15	40	325
2010	325	230	30	63.8	199.6	1.4	10	30	265
2011	265	235	2/	2/	2/	1.5	10	29	285
2012	285	230	2/	2/	2/	1.5	10	26	275
2013	275	230	2/	2/	2/	1.5	12	30	270

1/ LIVESTOCK SHIPPED INTO STATE FOR FEEDING OR BREEDING. EXCLUDES ANIMALS BROUGHT IN FOR IMMEDIATE SLAUGHTER.
2/ DISCONTINUED IN 2011.

YEAR	PRODUCTION	MARKETINGS	AVERAGE PRICE PER 100 LBS.		CASH RECEIPTS	VALUE OF HOME CONSUMPTION	GROSS INCOME
			SHEEP	LAMBS			
	1,000 POUNDS	1,000 POUNDS	DOLLARS	DOLLARS	1,000 DOLLARS	1,000 DOLLARS	1,000 DOLLARS
2008	24,893	32,145	19.80	105.00	26,898	376	27,274
2009	22,290	23,090	28.30	104.00	21,561	334	21,895
2010	21,098	29,744	49.10	146.00	33,858	471	34,329
2011	1/	1/	1/	1/	1/	1/	1/
2012	1/	1/	1/	1/	1/	1/	1/
2013	1/	1/	1/	1/	1/	1/	1/

1/ DISCONTINUED IN 2011.

SHEEP SHORN, WOOL PRODUCTION AND VALUE, SOUTH DAKOTA, 2008-2013

YEAR	SHEEP SHORN	WEIGHT PER FLEECE	WOOL PRODUCTION	PRICE PER POUND	VALUE OF PRODUCTION
	1,000 HEAD	POUNDS	1,000 POUNDS	DOLLARS	1,000 DOLLARS
2008	280	7.8	2,184	.91	1,987
2009	300	7.5	2,250	.82	1,845
2010	240	7.8	1,870	1.11	2,076
2011	260	7.6	1,970	1.84	3,625
2012	250	7.6	1,890	1.67	3,156
2013	250	7.3	1,830	1.57	2,873

SHEEP AND LAMB SLAUGHTER, NUMBER AND AVERAGE LIVEWEIGHT, SOUTH DAKOTA, 2008-2013 1/

YEAR	JAN	FEB	MAR	APR	MAY	JUN	JUL	AUG	SEP	OCT	NOV	DEC	TOTAL
	1,000 HEAD												
2008	0.7	0.2	0.2	0.2	0.2	0.3	0.3	0.3	0.3	0.2	0.2	0.2	3.3
2009	0.2	0.2	0.2	0.2	0.2	0.3	0.3	0.3	0.3	0.2	0.2	0.2	2.9
2010	0.2	0.2	0.2	0.2	0.2	0.3	0.3	0.3	0.3	0.2	0.2	0.2	2.8
2011	0.1	0.2	0.2	0.2	0.2	0.2	0.2	0.3	0.3	0.2	0.3	0.2	2.3
2012	0.2	0.2	0.2	0.3	0.2	0.3	0.3	0.3	0.3	0.4	0.3	0.3	3.2
2013	0.3	0.2	0.2	0.2	0.4	0.3	0.3	0.4	0.4	0.4	0.3	0.2	3.6
													YEARLY AVERAGE
	POUNDS												
2008	126	114	123	114	115	124	121	123	117	120	121	130	122
2009	121	119	134	127	128	125	122	131	124	126	125	134	126
2010	121	137	132	124	132	136	138	134	128	122	126	131	131
2011	142	130	138	125	133	116	119	117	118	117	114	115	122
2012	115	122	114	127	119	118	119	119	118	117	119	115	119
2013	115	127	131	132	133	129	134	133	132	133	128	139	131

1/ INCLUDES SLAUGHTER IN FEDERALLY INSPECTED AND IN OTHER SLAUGHTER PLANTS, BUT EXCLUDES ANIMALS SLAUGHTERED ON FARMS.

GOAT INVENTORY, SOUTH DAKOTA AND UNITED STATES, JANUARY 1, 2009-2014

YEAR	SOUTH DAKOTA			UNITED STATES		
	MILK GOATS	MEAT GOATS	ANGORA GOATS	MILK GOATS	MEAT GOATS	ANGORA GOATS
	HEAD					
2009	1,500	7,500	NA	335,000	2,549,000	185,000
2010	2,000	6,500	NA	356,000	2,521,000	161,000
2011	2,300	8,500	NA	360,000	2,464,000	172,000
2012	2,100	7,800	NA	360,000	2,356,000	146,000
2013	2,100	7,100	NA	360,000	2,315,000	136,000
2014	2,100	7,300	NA	355,000	2,275,000	131,000

NA = NOT AVAILABLE.

MILK PRODUCTION, SOUTH DAKOTA, 2008-2013

YEAR	JAN - MAR	APR - JUN	JUL - SEP	OCT - DEC	ANNUAL PRODUCTION
	- - - MILLION POUNDS - - -				
2008	426	446	458	466	1,796
2009	460	483	481	468	1,892
2010	466	482	473	463	1,884
2011	460	480	461	472	1,873
2012	492	494	485	497	1,968
2013	495	501	516	511	2,023

MILK AND MILKFAT PRODUCTION AND MILK UTILIZATION, SOUTH DAKOTA, 2008-2013

YEAR	MILK COWS ON FARMS 1/	PRODUCTION PER MILK COW DURING YEAR		MILKFAT IN MILK PRODUCED	TOTAL PRODUCTION		DISPOSITION OF MILK		ANNUAL AVERAGE PRICE
		MILK	MILKFAT		MILK	MILKFAT	USED ON FARMS WHERE PRODUCED	MILK MARKETED	
	1,000 HEAD	- - - POUNDS - - -		PERCENT	- - - MILLION POUNDS - - -				DOL/CWT.
2008	90	19,956	746	3.74	1,796	67.2	8	1,788	19.10
2009	94	20,128	761	3.78	1,892	71.5	9	1,883	13.80
2010	92	20,478	766	3.74	1,884	70.5	7	1,877	16.50
2011	91	20,582	786	3.82	1,873	71.5	7	1,866	20.70
2012	92	21,391	828	3.87	1,968	76.2	8	1,960	20.00
2013	94	21,521	861	4.00	2,023	80.9	7	2,016	21.10

1/ AVERAGE NUMBER ON FARMS DURING YEAR.

MANUFACTURED CHEESE PRODUCTS, SOUTH DAKOTA, 2008-2013

YEAR	CHEESE (EXCLUDING COTTAGE CHEESE)
	TOTAL (ALL TYPES)
	- - - - - 1,000 POUNDS - - - - -
2008	230,189
2009	231,413
2010	237,441
2011	271,945
2012	265,298
2013	264,899

BEE AND HONEY PRODUCTION, SOUTH DAKOTA, 2008-2013

YEAR	HONEY PRODUCING COLONIES	YIELD PER COLONY	PRODUCTION	AVERAGE PRICE PER POUND	VALUE OF PRODUCTION	HONEY STOCKS ON HAND FOR SALE DEC 15 1/
	1,000 COLONIES	POUNDS	1,000 POUNDS	DOLLARS	1,000 DOLLARS	1,000 POUNDS
2008	225	95	21,375	1.34	28,643	11,970
2009	270	66	17,820	1.42	25,304	6,237
2010	265	58	15,370	1.51	23,209	4,765
2011	250	66	16,500	1.70	28,050	4,290
2012	260	63	16,380	1.95	31,941	3,604
2013	265	56	14,840	2.06	30,570	6,381

1/ STOCKS HELD BY PRODUCERS.

CHICKEN INVENTORY, SOUTH DAKOTA, DECEMBER 1, 2009-2013

ITEM	2009	2010	2011	2012	2013
	1,000 HEAD				
ALL CHICKENS 1/	2,810	2,959	2,774	2,793	3,153
TOTAL LAYERS	2,440	2,384	2,481	2,126	2,770
TOTAL PULLETS	370	575	293	667	383

1/ EXCLUDING BROILERS.

CHICKENS SOLD, EGG PRODUCTION AND VALUE, SOUTH DAKOTA, 2008-2013 1/

YEAR	CHICKENS SOLD		AVERAGE NUMBER OF LAYERS	RATE OF LAY PER LAYER DURING YEAR 2/	EGG PRODUCTION					VALUE OF EGG PRODUCTION
	NUMBER	POUNDS			DEC 3/ THRU FEB	MAR THRU MAY	JUN THRU AUG	SEP THRU NOV	TOTAL PRODUCED	
	1,000			EGGS	MILLIONS					1,000 DOLLARS
2008	716	2,363	2,548	271	172	171	168	180	691	55,752
2009	610	2,013	2,428	287	173	169	176	178	696	37,936
2010	676	2,163	2,394	281	172	166	169	165	672	37,696
2011	584	1,869	2,383	293	166	170	179	183	698	44,110
2012	749	2,472	2,288	291	168	163	160	175	666	44,493
2013	672	2,150	2,628	298	180	193	207	204	784	55,678

1/ DECEMBER 1 PREVIOUS YEAR THROUGH NOVEMBER 30. 2/ NUMBER OF EGGS PRODUCED DURING THE YEAR DIVIDED BY THE AVERAGE NUMBER OF LAYERS ON HAND DURING THE YEAR. 3/ PREVIOUS YEAR.

TURKEYS, PRODUCTION AND VALUE, SOUTH DAKOTA, 2008-2013

YEAR	NUMBER RAISED 1/	POUNDS PRODUCED	VALUE OF PRODUCTION
	1,000 HEAD	1,000 POUNDS	1,000 DOLLARS
2008	4,700	189,410	89,023
2009	4,500	186,750	82,170
2010	4,600	190,900	114,540
2011	4,400	185,680	126,634
2012	4,600	193,200	139,297
2013	4,300	176,300	117,240

1/ EXCLUDES YOUNG TURKEYS LOST.

MINK, SOUTH DAKOTA, 2008-2013

YEAR	RANCHES PRODUCING PELTS	PELTS PRODUCED	FEMALES BRED
	NUMBER	1,000	
2008	1/	76.0	17.7
2009	1/	81.5	18.2
2010	1/	80.0	18.2
2011	1/	76.0	15.8
2012	1/	NA	15.7
2013	1/	NA	NA

1/ THE NUMBER OF OPERATIONS BY STATE WILL NO LONGER BE PUBLISHED ON AN ANNUAL BASIS. STATE LEVEL NUMBERS WILL ONLY BE PUBLISHED IN CONJUNCTION WITH THE CENSUS OF AGRICULTURE EVERY FIVE YEARS. NA = NOT AVAILABLE.

CROP PRICES RECEIVED, MARKETING YEAR AVERAGE, SOUTH DAKOTA AND UNITED STATES, 2009-2013 1/

CROP	UNIT	2009	2010	2011	2012	2013 2/
		DOLLARS				
SOUTH DAKOTA						
CORN FOR GRAIN	BU.	3.23	5.09	6.03	6.72	4.10
SOYBEANS	BU.	9.18	10.90	12.20	14.20	12.40
WHEAT, ALL	BU.	5.07	6.43	7.56	8.10	6.70
HAY, ALL	TON	80.00	79.00	121.00	204.00	152.00
SUNFLOWER, ALL	CWT.	13.10	21.50	27.90	24.30	20.20
SORGHUM FOR GRAIN	CWT.	4.88	8.56	10.20	11.90	6.30
OATS	BU.	1.93	2.79	3.55	3.96	3.60
BARLEY	BU.	2.41	3.26	5.44	5.54	5.00
FLAXSEED	BU.	7.50	12.20	13.50	13.20	13.50
PROSO MILLET	BU.	2.60	4.39	6.49	14.80	4.75
DRY EDIBLE BEANS	CWT.	26.50	31.20	42.90	36.90	36.00
UNITED STATES						
CORN FOR GRAIN	BU.	3.55	5.18	6.22	6.89	4.50
SOYBEANS	BU.	9.59	11.30	12.50	14.40	12.70
WHEAT, ALL	BU.	4.87	5.70	7.24	7.77	6.80
HAY, ALL	TON	108.00	114.00	178.00	187.00	179.00
SUNFLOWER, ALL	CWT.	15.10	23.30	29.10	25.40	21.40
SORGHUM FOR GRAIN	CWT.	5.75	8.96	10.70	11.30	7.60
OATS	BU.	2.02	2.52	3.49	3.89	3.70
BARLEY	BU.	4.66	3.86	5.35	6.43	6.05
FLAXSEED	BU.	8.15	12.20	13.90	13.80	14.40
PROSO MILLET	BU.	2.87	4.54	6.01	15.20	6.79
DRY EDIBLE BEANS	CWT.	30.00	28.00	42.10	38.00	40.60

1/ MARKETING YEAR AVERAGE PRICES RECEIVED BY FARMERS ARE BASED ON MONTHLY PRICES WEIGHTED BY MONTHLY MARKETINGS DURING SPECIFIC PERIODS. PRICES DO NOT INCLUDE ALLOWANCE FOR CCC LOANS OUTSTANDING, PURCHASES BY THE GOVERNMENT, OR DEFICIENCY PAYMENTS. 2/ PRELIMINARY.

CROP PRICES RECEIVED, MONTHLY AVERAGE, SOUTH DAKOTA, 2012-2013

COMMODITY	YEAR	JAN	FEB	MAR	APR	MAY	JUN	JUL	AUG	SEP	OCT	NOV	DEC
		DOLLARS PER BUSHEL											
CORN	2012	5.93	6.06	6.17	6.07	6.09	6.15	6.73	7.39	6.83	6.61	6.82	6.71
	2013	6.85	6.88	6.99	6.59	6.87	6.80	6.57	5.99	5.46	4.22	3.98	3.96
SOYBEANS	2012	11.60	12.00	12.80	13.70	13.30	13.50	14.90	16.00	14.20	13.80	14.20	14.20
	2013	13.90	14.40	14.30	14.00	14.60	14.70	14.90	13.80	12.80	12.30	12.20	12.70
ALL WHEAT	2012	6.98	7.25	7.24	6.96	7.12	7.29	8.03	8.23	8.31	8.41	8.56	8.48
	2013	8.10	8.05	7.76	7.69	7.79	7.69	7.18	6.83	6.60	6.96	6.62	6.48
WINTER WHEAT	2012	6.58	6.69	6.56	6.17	6.30	6.47	7.72	8.03	8.13	8.28	8.38	8.31
	2013	8.10	7.92	7.33	7.24	7.31	7.14	6.95	6.80	6.43	6.73	6.36	6.20
OTHER SPRING WHEAT	2012	8.30	8.21	8.11	8.13	7.74	7.86	8.68	8.38	8.43	8.51	8.74	8.58
	2013	8.09	8.11	7.92	7.86	8.02	8.02	7.36	6.84	6.66	7.04	6.78	6.59
ALL HAY 1/	2012	122.00	123.00	122.00	129.00	125.00	146.00	169.00	201.00	204.00	208.00	207.00	209.00
	2013	206.00	209.00	215.00	222.00	241.00	221.00	178.00	159.00	128.00	159.00	148.00	139.00
ALFALFA HAY 1/	2012	133.00	132.00	129.00	135.00	128.00	149.00	175.00	215.00	222.00	234.00	226.00	230.00
	2013	229.00	230.00	230.00	236.00	251.00	232.00	185.00	166.00	135.00	166.00	155.00	145.00
OTHER HAY 1/	2012	87.00	89.00	85.00	95.00	103.00	116.00	145.00	144.00	151.00	152.00	147.00	155.00
	2013	158.00	158.00	170.00	173.00	193.00	177.00	137.00	119.00	105.00	121.00	124.00	117.00
ALL SUNFLOWER 2/	2012	30.10	26.60	28.20	27.30	26.10	25.30	26.30	29.20	28.00	24.60	23.90	24.00
	2013	24.60	25.50	24.30	24.00	23.40	24.20	23.60	22.20	19.70	22.30	20.10	18.10
OATS	2012	3.62	3.64	3.59	3.81	3.79	3.49	3.63	3.77	3.84	4.30	3.97	4.20
	2013	4.25	4.37	4.16	4.37	4.42	4.07	3.65	3.54	3.45	3.54	3.54	3.43

1/ DOLLARS PER TON, BALED. 2/ DOLLARS PER CWT.

GRAZING FEES FOR CATTLE, SOUTH DAKOTA, 1998-2013

YEAR	ANIMAL UNIT	COW-CALF	PER HEAD
	- - - - - - - - - - - - - - - - DOLLARS PER MONTH - - - - - - - - - - - - - - - -		
1998	14.20	16.50	14.80
1999	14.70	17.20	14.90
2000	15.50	17.60	16.40
2001	15.70	18.30	17.20
2002	16.90	19.10	18.00
2003	17.30	20.20	19.20
2004	17.60	21.50	19.20
2005	18.40	21.90	19.50
2006	20.30	24.00	21.00
2007	21.00	25.20	23.00
2008	21.70	25.20	23.00
2009	22.90	25.60	23.00
2010	22.90	27.00	24.50
2011	24.20	29.00	27.00
2012	26.00	31.50	27.00
2013	27.90	33.30	28.50

GRAZING FEES FOR CATTLE, SOUTH DAKOTA, 1992-2013

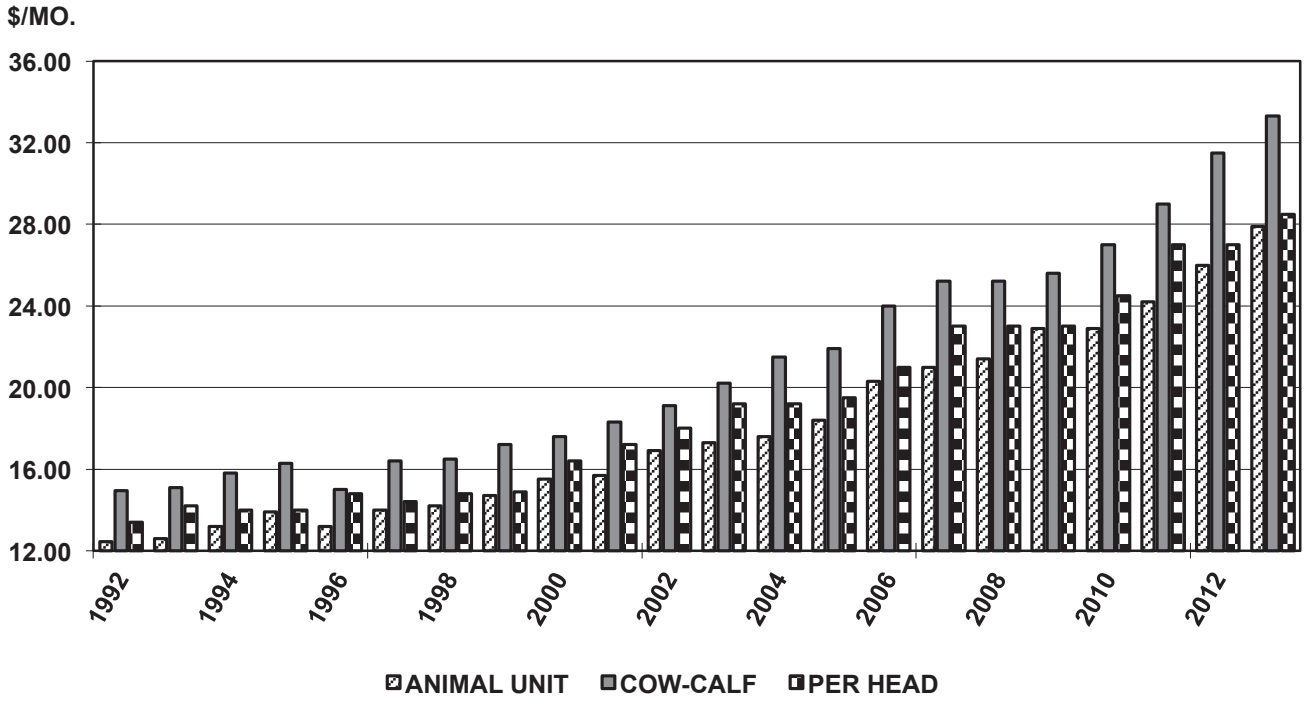

PRICES PAID FOR COMMODITIES USED IN PRODUCTION, NORTHERN PLAINS, 2012-2014 1/

COMMODITY AND UNIT	AVERAGE PRICE		
	2012	2013	2014
	- - - - - - - - - - - - DOLLARS - - - - - - - - - - - -		
COMMERCIAL FEEDS			
ALFALFA MEAL, PER CWT.	20.90	33.60	34.50
BEEF CATTLE CONCENTRATE, 32-36% PROTEIN, PER TON	519.00	612.00	604.00
BRAN, PER CWT.	27.00	30.90	31.70
CORN MEAL, PER CWT.	14.30	25.00	25.80
COTTONSEED MEAL, 41% PROTEIN, PER CWT.	22.80	33.30	34.50
DAIRY FEED, 14% PROTEIN, PER TON 2/	343.00	561.00	488.00
DAIRY FEED, 16% PROTEIN, PER TON 2/	451.00	513.00	533.00
DAIRY FEED, 32-38% PROTEIN CONCENTRATE, PER TON	584.00	635.00	626.00
HOG FEED, 14-18% PROTEIN, PER TON 2/ 3/	452.00	490.00	445.00
HOG FEED, 38-42% PROTEIN CONCENTRATE, PER TON	605.00	664.00	654.00
LAYING FEED, PER TON 2/	483.00	528.00	521.00
LIQUID MOLASSES, PER CWT.	17.70	20.00	21.00
SOYBEAN MEAL, 44% PROTEIN, PER CWT.	26.70	31.20	32.70
STOCK SALT, PER 50 LBS.	5.17	5.16	5.31
TURKEY GROWER, PER TON 2/	563.00	620.00	651.00
FUELS			
DIESEL FUEL, BULK DELIVERY, PER GALLON	3.64	3.55	3.46
GASOLINE, UNLEADED, SERVICE STATION, PER GALLON	3.78	3.64	3.60
GASOLINE, UNLEADED, BULK DELIVERY, PER GALLON	3.79	3.66	3.55
L.P. GAS, BULK DELIVERY, PER GALLON	1.89	1.66	1.76
FERTILIZERS			
AMMONIUM NITRATE, PER TON	487.00	530.00	543.00
ANHYDROUS AMMONIA, PER TON	774.00	819.00	823.00
MIXED FERTILIZER, 10-34-0, PER TON	766.00	588.00	559.00
MIXED FERTILIZER, 11-52-0, PER TON	738.00	647.00	597.00
MIXED FERTILIZER, 18-46-0, (DAP), PER TON	726.00	633.00	580.00
MURIATE OF POTASH, 60-62% K_20, PER TON	635.00	586.00	595.00
NITROGEN SOLUTION, 28%, PER TON	381.00	385.00	358.00
SUPERPHOSPHATE, 44-46%, P_2O_5, PER TON	532.00	627.00	579.00
UREA, 44-46%, PER TON	528.00	562.00	558.00

1/ NORTHERN PLAINS STATES ARE KANSAS, NEBRASKA, NORTH DAKOTA, AND SOUTH DAKOTA. REFERENCE DATE IS MARCH 15.
2/ COMPLETE RATION FEED, FED WITHOUT MIXING OR SUPPLEMENTATION.
3/ EXCLUDING PIG STARTER.

PRICES PAID BY FARMERS, NORTHERN PLAINS, 2004-2014

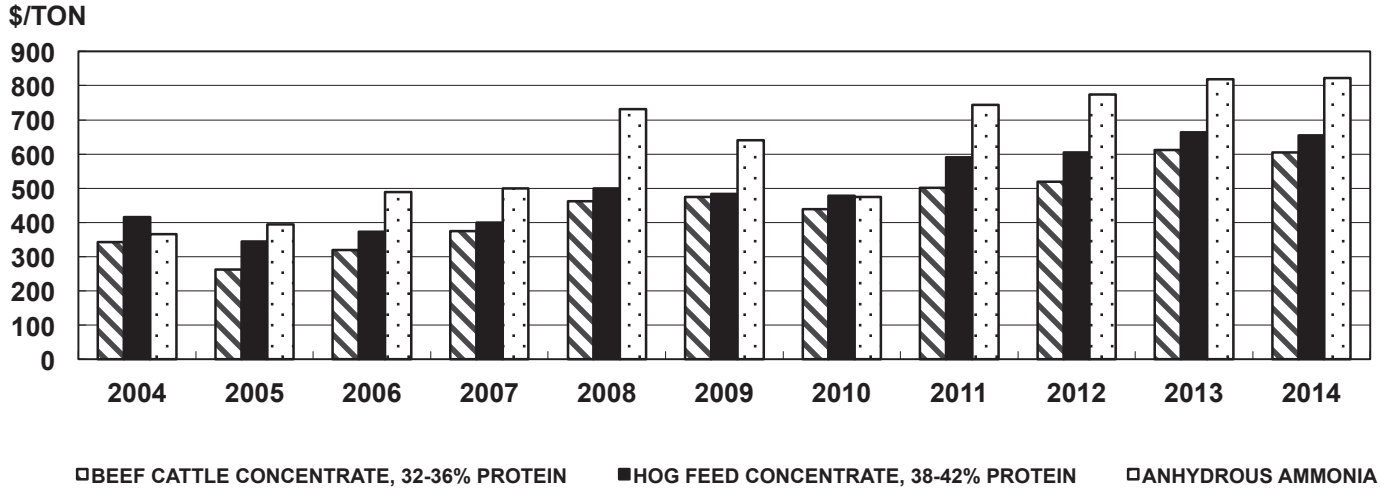

PRICES PAID FOR COMMODITIES USED IN PRODUCTION, UNITED STATES, 2012-2014

COMMODITY AND UNIT 1/		MARCH PRICE		
		2012	2013	2014
		- - - - - - - - - DOLLARS - - - - - - - - -		
HERBICIDES				
2, 4-D, 3.8 #/GAL., EC	gallon	20.10	20.40	20.90
ACETOCHLOR (SURPASS), 6.4 #/GAL., EC	gallon	70.80	74.50	78.40
ALACHLOR (LASSO), 4 #/GAL., EC	gallon	29.60	30.40	31.40
ATRAZINE (AATREX), 4 #/GAL., L	gallon	17.60	17.80	18.40
SODIUM BENTAZON (BASAGRAN), 4 #/GAL., L	gallon	110.00	111.00	114.00
BUTYLATE (SUTAN), 6.7 #/GAL., EC	gallon	34.40	35.40	37.30
CHLORIMURON-ETHYL (CLASSIC) 25%, DF	ounce	16.00	16.60	17.10
CHLORSULFURON (GLEAN), 75%, DF	ounce	21.30	22.30	23.10
EPTC (EPTAM, ERADICANE), 6.7-7 #/GAL., EC	gallon	46.00	47.60	48.40
GLYPHOSATE (ROUNDUP), 4 #/GAL., EC	gallon	17.90	18.20	18.70
GLYPHOSATE (ROUNDUP), 5.5 #/GAL., EC	gallon	26.00	26.10	26.80
MCPA, 3.7-4 #/GAL., EC	gallon	21.90	22.10	22.90
METRIBUZIN (SENCOR), 75%, DF	pound	17.40	17.80	18.00
PENDIMETHALIN (PROWL), 3.3-3.8 #/GAL., EC	gallon	40.40	41.60	42.60
TRIFLURALIN (TREFLAN HFP), 4 #/GAL., EC	gallon	26.20	26.80	27.60
INSECTICIDES				
ACEPHATE (ORTHENE), 75%, WSP	pound	11.50	12.20	12.60
CARBARYL (SEVIN), 80%, SP or WSP	pound	7.29	7.45	7.61
CARBARYL (SEVIN), 4 #/GAL. 4F or XLR PLUS, WP	pound	46.90	48.80	50.40
CARBOFURAN (FURADAN), 4F, G	gallon	83.50	87.30	91.70
CHLORPYRIFOS, 4 #/GAL., EC	gallon	37.60	38.80	40.10
ENDOSULFAN (THIODAN), 3 #/GAL., EC	gallon	32.40	33.40	34.10
MALATHION, 5 #/GAL., EC	gallon	44.00	46.80	48.30
MALATHION (FYFANON ULV AG), 9.9 #/GAL., EC	gallon	58.10	61.50	63.70
PHORATE (THIMET), 20%, G	pound	2.95	3.06	3.14
PHOSMET (IMIDAN), 50%, WSP	pound	10.40	10.10	9.86
SYNTHETIC PYRETHROIDS (POUNCE, AMBUSH), 2-3.2 #/GAL., EC	gallon	86.30	93.30	95.45
TERBUFOS (COUNTER), 15%, G	pound	3.07	3.38	3.48
FARM MACHINERY				
BALER, ROUND, 1,900-2,200# BALE		38,900	40,400	42,400
CHISEL PLOW, DRAWN OR MOUNTED, 21-25 FT.		39,300	41,600	42,100
COMBINE, SELF-PROPELLED, WITH GRAIN HEAD, EXTRA LARGE CAPACITY		363,000	371,000	388,000
CORN HEAD FOR COMBINE, 8 ROW		57,800	60,200	62,100
DISK HARROW, TANDEM, HYDRAULIC LIFT, WITH TIRES, 21-25 FT.		38,800	39,600	41,700
FIELD CULTIVATOR, MOUNTED OR DRAWN, 20-25 FT., FLEXIBLE		30,600	31,700	32,500
FORAGE HARVESTER, SHEAR BAR, CLASS II or CLASS III, PICK UP ATTACHMENT		47,600	49,500	51,600
GRAIN DRILL, MOST COMMON SPACING, MIN/NO-TILL W/FERT. ATTACH., 15 FT.		42,300	44,300	45,100
MANURE SPREADER, CONVEYOR TYPE, P.T.O., 2 WHL, W/TIRES, 225-310 BU. CAP.		15,700	16,200	17,100
MOWER, MOUNTED OR DRAWN, 7-8 FT. SICKLE (CUTTER) BAR		7,930	8,020	8,440
MOWER-CONDITIONER, P.T.O., PULL TYPE, WITH 14-16 FT. SICKLE BAR OR DISC		33,500	34,200	36,200
PLANTER, ROW CROP, 12-ROW CONS. (NO-TILL COND.), W/FERT. ATTACH.		86,100	87,400	88,900
TRACTOR, 2 WHEEL DRIVE, 110-129 P.T.O. HP		81,400	84,000	85,800
TRACTOR, 4 WHEEL DRIVE, 200-280 P.T.O. HP		217,000	226,000	233,000
WAGON, GRAVITY BOX AND RUNNING GEAR, WITH TIRES, 200-400 BU. CAP.		7,850	8,350	8,820
WINDROWER, SELF-PROPELLED, 14-16 FT.		115,000	119,000	129,000

1/ FORMULATION ABBREVIATIONS: EC-EMULSIFIABLE CONCENTRATE, DF-DRY FLOWABLE, G-GRANULAR, L-LIQUID, SP-SOLUBLE POWDER, WP-WETTABLE POWDER, AND WSP-WATER SOLUBLE PACKET.

FARM REAL ESTATE VALUES, AVERAGE PER ACRE, SOUTH DAKOTA, 1965-2013 1/

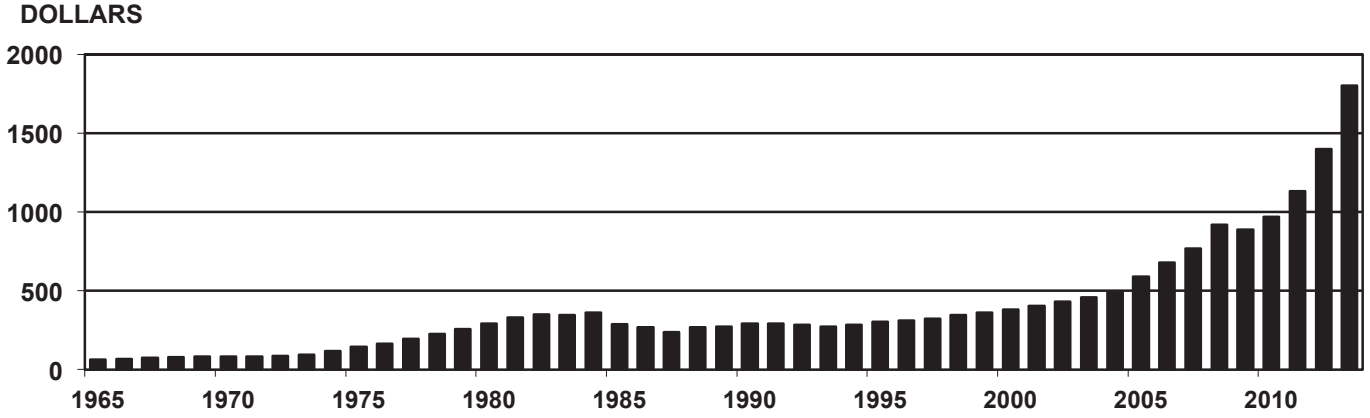

1/ INCLUDES ALL TYPES OF AGRICULTURAL LAND AND BUILDINGS.

FARM REAL ESTATE VALUES, SOUTH DAKOTA, 2003-2013

YEAR	FARM REAL ESTATE VALUES 1/		
	TOTAL VALUE 2/	AVERAGE VALUE PER ACRE	AVERAGE VALUE PER OPERATING UNIT 3/
	- - - MILLION DOLLARS - - -	- - - - - - - - - - - - - - DOLLARS - - - - - - - - - - - - - -	
2003	20,148	460	637,560
2004	21,462	490	679,140
2005	25,783	590	821,280
2006	29,716	680	949,280
2007	33,649	770	1,078,770
2008	40,112	920	1,277,880
2009	38,715	890	1,217,520
2010	42,098	970	1,320,170
2011	48,926	1,130	1,528,890
2012	60,620	1,400	1,894,200
2013	77,940	1,800	2,435,400

1/ TOTAL VALUE OF LAND AND BUILDINGS. 2/ TOTAL VALUE DERIVED (LAND IN FARMS MULTIPLIED BY THE AVERAGE VALUE PER ACRE).
3/ AVERAGE VALUE PER OPERATING UNIT DERIVED (AVERAGE SIZE OF FARM MULTIPLIED BY THE AVERAGE VALUE PER ACRE).

CROPLAND (IRRIGATED AND NON-IRRIGATED) AND PASTURELAND, VALUES AND RENTS, SOUTH DAKOTA, 2008-2013

YEAR	CROPLAND				PASTURELAND	
	ALL VALUE	IRRIGATED VALUE	NON-IRRIGATED		VALUE	RENT
			VALUE	RENT		
	- DOLLARS PER ACRE -					
2008	1,400.00	1,830.00	1,390.00	64.00	470.00	16.00
2009	1,400.00	1,850.00	1,390.00	71.50	430.00	17.00
2010	1,560.00	1/	1,550.00	71.50	440.00	16.00
2011	1,860.00	1/	1,850.00*	78.00	470.00	16.00
2012	2,320.00	1/	2,300.00	93.00	590.00	17.50
2013	3,020.00	1/	3,000.00	104.00	710.00	20.00

1/ NOT PUBLISHED DUE TO INSUFFICIENT REPORTS.

FARM LABOR AND WAGE RATES, REGIONAL, AND UNITED STATES, 2009-2013 1/

YEAR AND MONTH	HIRED WORKERS					
	NUMBER OF WORKERS	HOURS WORKED	WAGE RATES PER TYPE OF WORK			
			FIELD	LIVESTOCK	FIELD & LIVESTOCK	ALL HIRED WORKERS
	1,000	PER WEEK	DOLLARS PER HOUR			
REGIONAL 2/						
2009						
JAN	20	33.1	10.29	10.53	10.42	10.90
APR	26	41.5	10.78	10.08	10.35	10.80
JUL	40	41.0	10.67	10.20	10.50	10.73
OCT	34	41.0	11.77	10.23	11.20	11.80
2010						
JAN	21	41.2	12.32	10.14	11.35	11.71
APR	28	40.9	11.84	10.92	11.40	11.83
JUL	46	43.7	11.74	11.20	11.50	11.80
OCT	38	44.8	12.26	10.79	11.70	11.93
2011						
JAN	36	37.2	12.42	11.69	12.00	12.60
APR 3/	- -	- -	- -	- -	- -	- -
JUL	37	45.2	11.04	10.96	11.00	11.20
OCT	39	43.8	12.58	10.61	11.85	12.13
2012						
JAN	25	41.5	13.34	10.92	12.15	13.05
APR	33	41.1	12.29	11.18	11.90	12.83
JUL	43	39.9	12.40	11.66	12.10	12.49
OCT	43	43.9	13.71	11.44	12.90	13.10
2013						
JAN	30	40.7	13.94	13.04	13.46	14.18
APR	34	40.0	13.61	12.79	13.25	13.92
JUL	34	41.7	13.01	11.58	12.60	13.29
OCT	38	45.5	14.73	11.89	14.15	14.67
UNITED STATES 4/						
2009						
JAN	603	38.4	9.97	10.29	10.09	10.93
APR	694	40.2	10.00	10.27	10.09	10.86
JUL	892	39.8	10.04	10.07	10.05	10.66
OCT	829	39.0	10.22	10.28	10.24	10.93
2010						
JAN	612	37.2	10.10	10.31	10.18	11.08
APR	746	39.8	10.03	10.30	10.12	10.82
JUL	885	40.7	10.09	10.15	10.11	10.79
OCT	827	41.7	10.49	10.28	10.43	11.13
2011						
JAN	603	39.0	10.26	10.52	10.37	11.30
APR 3/	- -	- -	- -	- -	- -	- -
JUL	834	41.2	10.27	10.29	10.28	10.93
OCT	828	41.6	10.54	10.67	10.57	11.15
2012						
JAN	575	39.6	10.39	10.96	10.58	11.52
APR	748	39.2	10.50	10.95	10.62	11.41
JUL	906	40.4	10.71	10.89	10.75	11.36
OCT	876	41.5	11.21	10.84	11.12	11.75
2013						
JAN	596	38.7	10.86	11.39	11.07	12.02
APR	736	40.5	10.88	11.45	11.07	11.89
JUL	906	40.9	11.02	10.88	10.99	11.68
OCT	871	41.7	11.38	10.93	11.27	11.96

1/ EXCLUDES AGRICULTURAL SERVICE WORKERS. 2/ NORTHERN PLAINS: KS, NE, ND, & SD. 3/ SURVEY NOT CONDUCTED.
4/ EXCLUDES ALASKA.

SOYBEANS, SOUTH DAKOTA [1]

	Planted		Harvested		Yield		Production	
	2012	2013	2012	2013	2012	2013	2012	2013
	ACRES	ACRES	ACRES	ACRES	BUSHELS	BUSHELS	BUSHELS	BUSHELS
Butte								
Corson	2,800		2,300		20.3		46,800	
Dewey								
Harding								
Perkins								
Ziebach	1,000		800		24.4		19,500	
Combined counties	2,700	4,400	2,200	4,100	24.9	35.9	54,700	147,000
Northwest	**6,500**	**4,400**	**5,300**	**4,100**	**22.8**	**35.9**	**121,000**	**147,000**
Brown	288,000	278,000	286,500	277,500	41.2	37.4	11,806,000	10,372,000
Campbell	41,000	42,000	39,800	41,900	32.1	32.7	1,279,000	1,371,000
Edmunds	172,000	176,500	170,700	176,200	33.8	30.6	5,778,000	5,383,000
Faulk	138,000	140,000	137,400	139,700	31.9	32.2	4,381,000	4,494,000
McPherson	91,000	83,500	90,700	83,000	31.3	27.5	2,840,000	2,281,000
Potter	55,000	57,000	54,900	56,800	26.4	31.1	1,448,000	1,766,000
Spink	284,000	290,500	283,500	282,500	37.1	36.3	10,504,000	10,252,000
Walworth	51,000	51,500	50,500	51,400	30.7	35.7	1,551,000	1,836,000
Combined counties								
North Central	**1,120,000**	**1,119,000**	**1,114,000**	**1,109,000**	**35.5**	**34.0**	**39,587,000**	**37,755,000**
Clark	150,000	149,000	149,600	148,300	32.8	37.5	4,904,000	5,557,000
Codington	90,000		88,900		33.1		2,945,000	
Day	146,000	150,000	145,600	149,500	36.5	34.8	5,320,000	5,201,000
Deuel	84,000	81,000	83,700	80,900	39.5	39.3	3,310,000	3,177,000
Grant	95,000	91,000	94,800	90,900	34.0	36.5	3,224,000	3,319,000
Hamlin	93,000		92,700		44.2		4,096,000	
Marshall	95,000	97,000	94,700	96,800	39.4	38.8	3,735,000	3,759,000
Roberts	174,000	174,000	173,000	173,800	40.2	32.8	6,958,000	5,692,000
Combined counties		180,000		179,800		44.2		7,955,000
Northeast	**927,000**	**922,000**	**923,000**	**920,000**	**37.4**	**37.7**	**34,492,000**	**34,660,000**
Haakon								
Jackson								
Lawrence								
Meade								
Pennington								
Stanley								
Combined counties								
West Central								
Aurora	78,500	77,000	78,200	76,900	21.6	38.8	1,691,000	2,983,000
Beadle	176,000	177,000	175,800	176,700	28.4	35.2	5,001,000	6,219,000
Brule	64,000	68,000	63,800	67,900	25.5	47.2	1,625,000	3,204,000
Buffalo	17,500		15,000		20.3		305,000	
Hand	147,000	145,000	146,900	142,300	28.2	36.3	4,149,000	5,163,000
Hughes								
Hyde		26,500		25,900		38.8		1,004,000
Jerauld	35,000	32,000	34,800	32,000	26.3	39.0	915,000	1,249,000
Sully	34,000	26,000	33,500	26,000	27.8	41.0	931,000	1,067,000
Combined counties	63,000	28,500	62,000	28,300	27.8	37.2	1,726,000	1,053,000
Central	**615,000**	**580,000**	**610,000**	**576,000**	**26.8**	**38.1**	**16,343,000**	**21,942,000**
Brookings	124,000	120,000	123,600	119,700	40.2	42.6	4,963,000	5,096,000
Davison		67,500		67,500		41.1		2,771,000
Hanson	85,000	80,500	84,800	80,500	24.5	41.1	2,081,000	3,307,000
Kingsbury	147,000	148,000	146,200	147,900	35.3	40.5	5,162,000	5,995,000
Lake	104,000	104,000	103,700	103,900	37.2	46.1	3,854,000	4,790,000
McCook	110,000	106,000	109,700	105,900	23.9	45.4	2,624,000	4,805,000
Miner	80,000		79,400		29.8		2,364,000	
Minnehaha	132,000	131,500	131,500	131,400	38.5	49.0	5,057,000	6,442,000
Moody	82,000	85,500	81,800	85,400	45.9	48.0	3,756,000	4,101,000
Sanborn								
Combined counties	123,000	140,000	122,300	139,800	23.1	40.3	2,823,000	5,638,000
East Central	**987,000**	**983,000**	**983,000**	**982,000**	**33.2**	**43.7**	**32,684,000**	**42,945,000**
Bennett								
Custer								
Fall River								
Shannon								
Combined counties								
Southwest								

See footnote(s) at end of table.

--continued

SOYBEANS, SOUTH DAKOTA (continued) [1]

	Planted		Harvested		Yield		Production	
	2012	2013	2012	2013	2012	2013	2012	2013
	ACRES	ACRES	ACRES	ACRES	BUSHELS	BUSHELS	BUSHELS	BUSHELS
Gregory	41,000		38,000		15.1		575,000	
Jones								
Lyman	9,500		9,000		25.1		226,000	
Mellette								
Todd								
Tripp	40,000	27,500	39,300	27,500	15.9	40.3	624,000	1,108,000
Combined counties	11,500	47,500	11,200	47,400	12.5	38.4	140,000	1,822,000
South Central	**102,000**	**75,000**	**97,500**	**74,900**	**16.1**	**39.1**	**1,565,000**	**2,930,000**
Bon Homme	95,000	82,000	93,800	81,900	11.6	43.3	1,087,000	3,543,000
Charles Mix	133,000	124,000	132,100	123,800	20.9	43.2	2,758,000	5,342,000
Clay	89,000	87,500	88,800	87,300	18.4	50.4	1,632,000	4,398,000
Douglas	73,000	64,000	72,700	63,900	19.6	43.7	1,425,000	2,794,000
Hutchinson	155,000	143,000	154,600	142,300	19.5	43.3	3,022,000	6,168,000
Lincoln	129,000	117,500	128,800	117,300	20.5	50.2	2,645,000	5,893,000
Turner	130,000	119,000	129,800	118,800	20.0	47.8	2,598,000	5,673,000
Union	100,000	99,000	99,800	98,800	27.4	50.9	2,732,000	5,024,000
Yankton	84,000	77,000	83,600	76,900	14.6	51.1	1,218,000	3,929,000
Combined counties								
Southeast	**988,000**	**913,000**	**984,000**	**911,000**	**19.4**	**46.9**	**19,117,000**	**42,764,000**
Combined districts	**4,500**	**3,600**	**3,200**	**3,000**	**15.9**	**19.0**	**51,000**	**57,000**
South Dakota	**4,750,000**	**4,600,000**	**4,720,000**	**4,580,000**	**30.5**	**40.0**	**143,960,000**	**183,200,000**

[1] Counties and Districts not meeting NASS publication standards are combined and shown under "Combined counties" or "Combined districts" and included in the District and/or State Totals.

SOYBEAN PRODUCTION, SOUTH DAKOTA, 2013

(RANKING OF TOP TEN COUNTIES SHOWN)

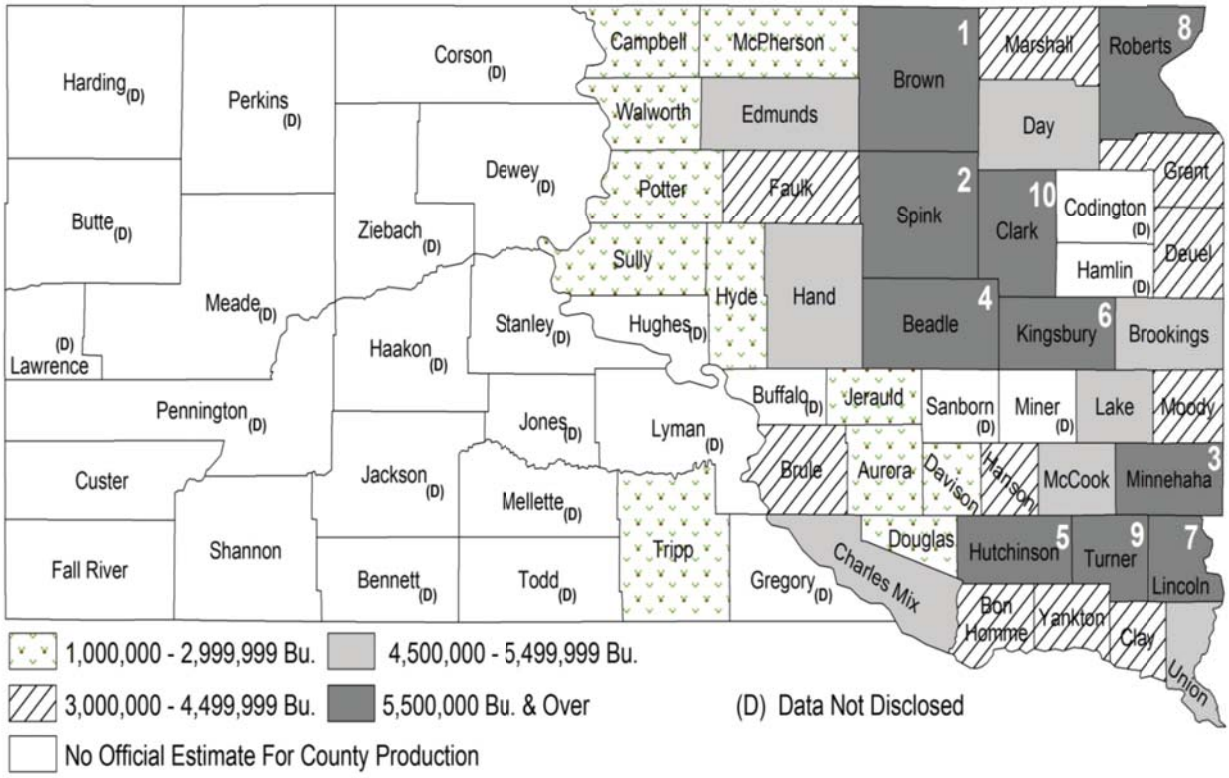

CORN FOR GRAIN, SOUTH DAKOTA [1]

	Planted		Harvested		Yield		Production	
	2012	2013	2012	2013	2012	2013	2012	2013
	ACRES	ACRES	ACRES	ACRES	BUSHELS	BUSHELS	BUSHELS	BUSHELS
Butte	12,200		9,000		111.3		1,002,000	
Corson	45,600	49,000	32,100	45,300	64.1	98.3	2,059,000	4,453,000
Dewey	32,200		24,400		46.9		1,145,000	
Harding		6,400		4,600		75.0		345,000
Perkins		24,000		16,900		82.0		1,386,000
Ziebach	15,200	14,500	12,100	12,900	41.7	62.0	504,000	800,000
Combined counties	25,300	47,100	16,900	37,300	61.8	98.4	1,044,000	3,671,000
Northwest	**130,500**	**141,000**	**94,500**	**117,000**	**60.9**	**91.1**	**5,754,000**	**10,655,000**
Brown	337,000	369,500	335,500	366,000	153.2	131.5	51,397,000	48,121,000
Campbell	65,200	72,300	60,000	71,000	100.8	105.9	6,048,000	7,519,000
Edmunds	159,000	183,000	140,100	175,700	115.0	100.0	16,113,000	17,567,000
Faulk	142,000	145,500	135,000	137,600	110.2	99.0	14,880,000	13,616,000
McPherson	87,600	93,800	83,000	75,400	115.6	87.7	9,592,000	6,612,000
Potter	104,500	107,000	98,900	103,400	93.3	104.3	9,232,000	10,789,000
Spink	304,500	304,000	283,000	282,500	135.0	133.8	38,192,000	37,810,000
Walworth	71,200	72,900	69,500	68,400	110.7	118.7	7,696,000	8,116,000
Combined counties								
North Central	**1,271,000**	**1,348,000**	**1,205,000**	**1,280,000**	**127.1**	**117.3**	**153,150,000**	**150,150,000**
Clark	150,000	155,000	137,000	149,300	110.4	143.2	15,120,000	21,373,000
Codington	109,000		89,300		132.5		11,831,000	
Day	124,500	134,000	119,700	130,100	138.9	135.8	16,628,000	17,664,000
Deuel	108,000		96,300		114.0		10,981,000	
Grant	114,000	116,000	102,000	105,700	134.2	131.6	13,684,000	13,911,000
Hamlin	111,000	107,000	103,700	104,300	141.8	149.5	14,702,000	15,595,000
Marshall	117,000	120,000	100,000	105,500	156.7	139.3	15,669,000	14,697,000
Roberts	164,500	171,500	162,000	168,200	152.2	131.3	24,652,000	22,090,000
Combined counties		216,500		192,900		143.7		27,716,000
Northeast	**998,000**	**1,020,000**	**910,000**	**956,000**	**135.5**	**139.2**	**123,267,000**	**133,046,000**
Haakon	29,500	23,500	17,000	21,900	34.2	73.5	581,000	1,609,000
Jackson		6,900		5,600		77.5		434,000
Lawrence		600		600		135.0		81,000
Meade		9,600		8,300		64.1		532,000
Pennington	17,600	20,200	10,000	20,000	21.3	69.0	213,000	1,379,000
Stanley		8,500		6,600		70.3		464,000
Combined counties	31,400		8,800		51.6		454,000	
West Central	**78,500**	**69,300**	**35,800**	**63,000**	**34.9**	**71.4**	**1,248,000**	**4,499,000**
Aurora	88,100	89,900	73,700	87,800	63.9	143.6	4,709,000	12,607,000
Beadle	212,500	214,500	188,000	196,900	96.0	137.5	18,040,000	27,082,000
Brule	101,500	91,500	81,000	85,700	74.7	153.3	6,048,000	13,135,000
Buffalo								
Hand	187,500	203,500	169,600	188,300	95.7	123.7	16,224,000	23,300,000
Hughes		55,300		54,100		110.0		5,951,000
Hyde	72,800		55,300		76.9		4,254,000	
Jerauld	62,200	55,500	56,000	52,600	74.4	122.6	4,167,000	6,450,000
Sully	123,000	122,500	113,300	110,200	82.0	134.0	9,286,000	14,765,000
Combined counties	95,400	104,300	70,100	93,400	78.8	121.4	5,521,000	11,343,000
Central	**943,000**	**937,000**	**807,000**	**869,000**	**84.6**	**131.9**	**68,249,000**	**114,633,000**
Brookings	152,500	148,000	137,000	139,200	131.5	149.1	18,013,000	20,761,000
Davison		78,900		78,300		145.9		11,425,000
Hanson	88,500	90,000	76,400	89,100	67.4	151.7	5,146,000	13,514,000
Kingsbury	159,000	149,500	146,300	140,900	115.0	142.2	16,824,000	20,039,000
Lake	135,500	132,500	128,100	126,600	126.0	158.4	16,135,000	20,049,000
McCook	133,500	130,000	116,500	125,900	67.2	157.2	7,830,000	19,797,000
Miner	90,500		83,000		88.1		7,316,000	
Minnehaha	184,500	180,000	170,300	166,900	117.5	166.0	20,009,000	27,703,000
Moody	151,000	154,000	140,300	147,800	147.9	172.8	20,745,000	25,545,000
Sanborn								
Combined counties	151,000	160,100	124,100	147,300	70.0	141.1	8,686,000	20,779,000
East Central	**1,246,000**	**1,223,000**	**1,122,000**	**1,162,000**	**107.6**	**154.6**	**120,704,000**	**179,612,000**
Bennett								
Custer	2,100		500		74.0		37,000	
Fall River								
Shannon		4,600		4,050		96.3		390,000
Combined counties	35,900	26,600	22,500	23,950	89.0	81.3	2,002,000	1,948,000
Southwest	**38,000**	**31,200**	**23,000**	**28,000**	**88.7**	**83.5**	**2,039,000**	**2,338,000**

See footnote(s) at end of table.

--continued

CORN FOR GRAIN, SOUTH DAKOTA (continued) [1]

	Planted		Harvested		Yield		Production	
	2012	2013	2012	2013	2012	2013	2012	2013
	ACRES	ACRES	ACRES	ACRES	BUSHELS	BUSHELS	BUSHELS	BUSHELS
Gregory	66,900	59,600	44,000	59,000	34.5	124.0	1,517,000	7,318,000
Jones	17,100	15,100	7,200	13,500	46.7	100.9	336,000	1,362,000
Lyman	61,700		41,000		46.6		1,912,000	
Mellette	12,600		4,300		40.0		172,000	
Todd	18,700	15,800	11,700	13,700	86.2	101.6	1,009,000	1,392,000
Tripp	106,000	90,100	74,500	84,100	43.8	108.9	3,260,000	9,161,000
Combined counties		63,900		61,700		120.9		7,457,000
South Central	**283,000**	**244,500**	**182,700**	**232,000**	**44.9**	**115.0**	**8,206,000**	**26,690,000**
Bon Homme	104,500	109,500	61,200	105,600	31.2	159.8	1,910,000	16,877,000
Charles Mix	150,000	152,500	101,900	148,500	54.5	148.9	5,550,000	22,111,000
Clay	111,500	110,500	106,800	109,300	68.9	168.1	7,363,000	18,372,000
Douglas	78,000	81,000	57,200	80,300	51.2	150.4	2,929,000	12,079,000
Hutchinson	168,500	174,500	116,700	167,600	30.0	156.7	3,501,000	26,267,000
Lincoln	152,500	157,000	136,900	150,800	61.2	165.5	8,380,000	24,957,000
Turner	163,000	161,000	142,300	156,800	64.1	169.9	9,127,000	26,642,000
Union	130,000	133,000	124,000	130,900	80.7	169.0	10,011,000	22,126,000
Yankton	104,000	107,000	73,000	103,200	53.6	170.8	3,912,000	17,626,000
Combined counties								
Southeast	**1,162,000**	**1,186,000**	**920,000**	**1,153,000**	**57.3**	**162.2**	**52,683,000**	**187,057,000**
Combined districts								
South Dakota	**6,150,000**	**6,200,000**	**5,300,000**	**5,860,000**	**101.0**	**138.0**	**535,300,000**	**808,680,000**

[1] Counties and Districts not meeting NASS publication standards are combined and shown under "Combined counties" or "Combined districts" and included in the District and/or State Totals.

CORN FOR GRAIN PRODUCTION, SOUTH DAKOTA, 2013

(RANKING OF TOP TEN COUNTIES SHOWN)

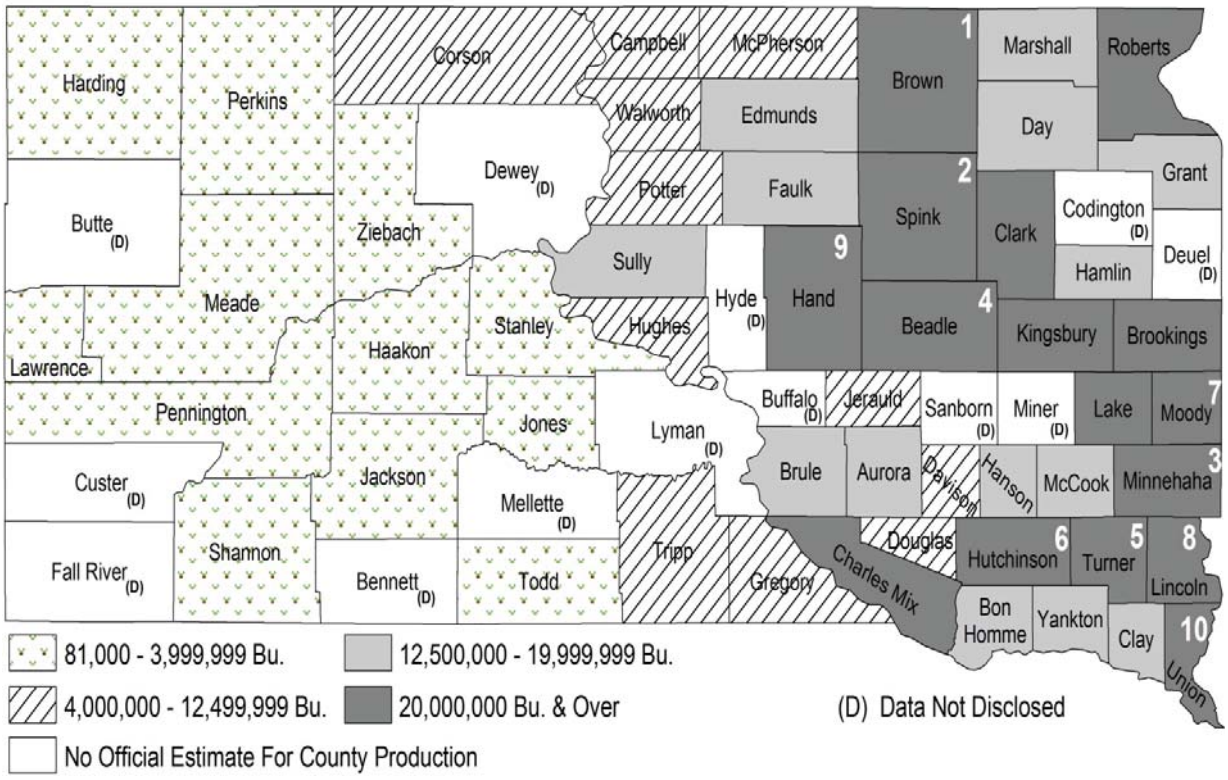

WINTER WHEAT, SOUTH DAKOTA [1]

	Planted		Harvested		Yield		Production	
	2012	2013	2012	2013	2012	2013	2012	2013
	ACRES	ACRES	ACRES	ACRES	BUSHELS	BUSHELS	BUSHELS	BUSHELS
Butte		11,000		6,200		29.4		182,000
Corson	16,300	5,000	16,200	4,000	49.1	36.5	795,000	146,000
Dewey	23,600		23,300		38.2		890,000	
Harding	2,900		2,200		31.8		70,000	
Perkins								
Ziebach	46,200		40,700		42.7		1,738,000	
Combined counties	35,000	81,000	32,600	31,900	35.8	35.1	1,166,000	1,119,000
Northwest	**124,000**	**97,000**	**115,000**	**42,100**	**40.5**	**34.4**	**4,659,000**	**1,447,000**
Brown								
Campbell	4,700	1,200	4,600	1,200	43.0	40.0	198,000	48,000
Edmunds	3,900		3,700		54.9		203,000	
Faulk	11,200		11,100		69.6		773,000	
McPherson								
Potter	48,600		46,500		58.8		2,732,000	
Spink	9,800		9,600		61.9		594,000	
Walworth								
Combined counties	12,800	52,800	12,600	20,700	53.5	46.3	674,000	959,000
North Central	**91,000**	**54,000**	**88,100**	**21,900**	**58.7**	**46.0**	**5,174,000**	**1,007,000**
Clark		1,800		1,300		52.3		68,000
Codington								
Day		2,200		1,500		51.3		77,000
Deuel								
Grant								
Hamlin								
Marshall								
Roberts		500		500		52.0		26,000
Combined counties		5,500		5,100		54.5		278,000
Northeast		**10,000**		**8,400**		**53.5**		**449,000**
Haakon	112,000		82,800		34.0		2,815,000	
Jackson	48,000		42,000		32.1		1,350,000	
Lawrence								
Meade	64,100		58,000		29.1		1,688,000	
Pennington		61,900		53,800		29.7		1,598,000
Stanley								
Combined counties	163,900	293,100	145,200	140,700	37.5	28.3	5,440,000	3,986,000
West Central	**388,000**	**355,000**	**328,000**	**194,500**	**34.4**	**28.7**	**11,293,000**	**5,584,000**
Aurora	16,200		15,000		81.9		1,228,000	
Beadle								
Brule	27,000		22,800		66.6		1,518,000	
Buffalo								
Hand	31,600	12,500	30,600	8,500	76.6	47.8	2,345,000	406,000
Hughes	52,000		51,000		69.5		3,543,000	
Hyde								
Jerauld	4,600		4,300		57.4		247,000	
Sully	105,000		102,600		63.8		6,543,000	
Combined counties	43,600	288,500	42,700	78,700	62.9	46.0	2,687,000	3,618,000
Central	**280,000**	**301,000**	**269,000**	**87,200**	**67.3**	**46.1**	**18,111,000**	**4,024,000**
Brookings								
Davison								
Hanson								
Kingsbury								
Lake								
McCook								
Miner								
Minnehaha								
Moody								
Sanborn		3,700		2,900		56.6		164,000
Combined counties		40,300		30,900		48.6		1,501,000
East Central		**44,000**		**33,800**		**49.3**		**1,665,000**
Bennett								
Custer	3,400		2,100		17.1		36,000	
Fall River	10,900	9,800	8,800	6,800	23.3	18.5	205,000	126,000
Shannon								
Combined counties	61,700	72,200	58,200	59,400	35.1	31.7	2,042,000	1,883,000
Southwest	**76,000**	**82,000**	**69,100**	**66,200**	**33.0**	**30.3**	**2,283,000**	**2,009,000**

See footnote(s) at end of table.

--continued

WINTER WHEAT, SOUTH DAKOTA (continued) [1]

	Planted		Harvested		Yield		Production	
	2012	2013	2012	2013	2012	2013	2012	2013
	ACRES	ACRES	ACRES	ACRES	BUSHELS	BUSHELS	BUSHELS	BUSHELS
Gregory	15,300		14,900		55.6		829,000	
Jones	44,100		43,600		49.2		2,143,000	
Lyman	89,800	79,400	78,200	19,000	58.1	44.5	4,546,000	846,000
Mellette	21,800		20,600		38.2		786,000	
Todd	6,100		5,700		35.8		204,000	
Tripp	57,900	65,000	57,500	60,600	53.9	40.6	3,098,000	2,460,000
Combined counties		98,600		53,900		37.6		2,024,000
South Central	**235,000**	**243,000**	**220,500**	**133,500**	**52.6**	**39.9**	**11,606,000**	**5,330,000**
Bon Homme	7,300		7,200		65.0		468,000	
Charles Mix	44,000	63,300	43,000	39,000	56.4	52.7	2,426,000	2,057,000
Clay								
Douglas	11,700		11,400		62.2		709,000	
Hutchinson	9,300		7,600		68.0		517,000	
Lincoln		1,000		900		62.2		56,000
Turner	3,500	4,300	3,400	4,200	63.8	49.0	217,000	206,000
Union								
Yankton	1,400		1,350		61.5		83,000	
Combined counties	5,800	45,400	5,550	38,300	75.5	59.9	419,000	2,296,000
Southeast	**83,000**	**114,000**	**79,500**	**82,400**	**60.9**	**56.0**	**4,839,000**	**4,615,000**
Combined districts	**43,000**		**40,800**		**62.1**		**2,535,000**	
South Dakota	**1,320,000**	**1,300,000**	**1,210,000**	**670,000**	**50.0**	**39.0**	**60,500,000**	**26,130,000**

[1] Counties and Districts not meeting NASS publication standards are combined and shown under "Combined counties" or "Combined districts" and included in the District and/or State Totals.

WINTER WHEAT PRODUCTION, SOUTH DAKOTA, 2013

(RANKING OF TOP TEN COUNTIES SHOWN)

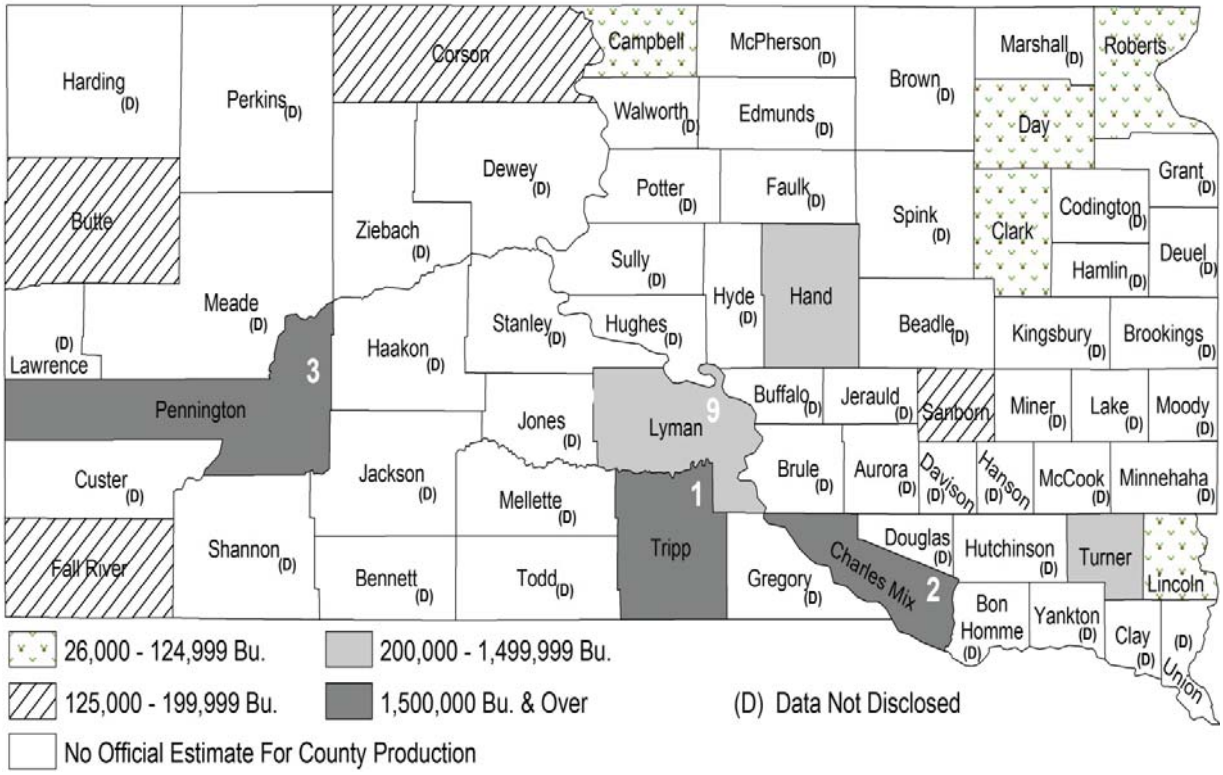

OTHER SPRING WHEAT, SOUTH DAKOTA [1]

	Planted		Harvested		Yield		Production	
	2012	2013	2012	2013	2012	2013	2012	2013
	ACRES	ACRES	ACRES	ACRES	BUSHELS	BUSHELS	BUSHELS	BUSHELS
Butte		3,800		3,600		22.2		80,000
Corson	90,600		88,700		28.0		2,488,000	
Dewey	34,300	34,900	31,000	34,500	27.1	41.8	841,000	1,441,000
Harding								
Perkins	79,100		77,500		26.7		2,067,000	
Ziebach		20,400		18,800		32.0		601,000
Combined counties	58,000	209,900	49,300	205,600	23.5	35.7	1,160,000	7,334,000
Northwest	**262,000**	**269,000**	**246,500**	**262,500**	**26.6**	**36.0**	**6,556,000**	**9,456,000**
Brown		15,800		15,700		48.9		768,000
Campbell	45,600	51,600	44,800	51,500	41.0	46.3	1,838,000	2,383,000
Edmunds	42,000	38,100	41,700	38,000	49.5	54.1	2,065,000	2,057,000
Faulk	33,000	32,500	32,800	32,400	52.1	50.5	1,710,000	1,635,000
McPherson	31,400		31,200		50.9		1,587,000	
Potter	64,500	72,700	63,600	72,600	41.9	49.2	2,664,000	3,574,000
Spink								
Walworth	53,000	57,200	50,400	56,500	43.7	50.7	2,204,000	2,867,000
Combined counties	59,500	75,100	59,000	73,800	55.9	49.7	3,300,000	3,666,000
North Central	**329,000**	**343,000**	**323,500**	**340,500**	**47.5**	**49.8**	**15,368,000**	**16,950,000**
Clark	18,100	16,500	17,800	16,300	50.0	56.7	890,000	924,000
Codington	20,700		20,300		50.8		1,032,000	
Day	41,200	29,300	40,600	29,000	49.8	52.2	2,022,000	1,514,000
Deuel	7,900	7,600	7,800	7,550	63.1	60.9	492,000	460,000
Grant	23,300	16,800	23,200	16,600	52.5	56.7	1,219,000	941,000
Hamlin								
Marshall		6,100		6,050		52.7		319,000
Roberts	23,400	16,300	22,700	16,200	51.8	49.1	1,176,000	795,000
Combined counties	11,400	24,400	11,100	24,400	49.5	58.5	549,000	1,427,000
Northeast	**146,000**	**117,000**	**143,500**	**116,100**	**51.4**	**55.0**	**7,380,000**	**6,380,000**
Haakon	14,300		7,800		16.2		126,000	
Jackson								
Lawrence								
Meade	14,200		10,500		11.5		121,000	
Pennington								
Stanley	21,600		16,100		21.6		348,000	
Combined counties	27,900		16,600		20.4		338,000	
West Central	**78,000**		**51,000**		**18.3**		**933,000**	
Aurora								
Beadle	5,100		5,000		51.0		255,000	
Brule	1,400	2,100	1,350	2,100	32.6	52.9	44,000	111,000
Buffalo								
Hand	29,500	46,600	28,900	43,600	52.0	52.7	1,504,000	2,299,000
Hughes	31,100	48,000	29,800	47,400	52.3	47.4	1,558,000	2,247,000
Hyde	26,100		25,500		51.1		1,303,000	
Jerauld	3,700		3,700		57.0		211,000	
Sully	88,300	109,000	85,500	108,300	45.7	43.3	3,907,000	4,692,000
Combined counties	2,800	67,300	2,750	66,600	37.5	48.3	103,000	3,216,000
Central	**188,000**	**273,000**	**182,500**	**268,000**	**48.7**	**46.9**	**8,885,000**	**12,565,000**
Brookings	5,900		5,850		54.4		318,000	
Davison								
Hanson								
Kingsbury								
Lake								
McCook								
Miner								
Minnehaha								
Moody								
Sanborn								
Combined counties	7,100	16,000	7,050	15,900	52.1	53.6	367,000	852,000
East Central	**13,000**	**16,000**	**12,900**	**15,900**	**53.1**	**53.6**	**685,000**	**852,000**
Bennett								
Custer								
Fall River								
Shannon								
Combined counties								
Southwest								

See footnote(s) at end of table.

--continued

OTHER SPRING WHEAT, SOUTH DAKOTA (continued) [1]

	Planted		Harvested		Yield		Production	
	2012	2013	2012	2013	2012	2013	2012	2013
	ACRES	ACRES	ACRES	ACRES	BUSHELS	BUSHELS	BUSHELS	BUSHELS
Gregory								
Jones								
Lyman	17,000	25,500	16,900	25,100	37.0	41.2	626,000	1,034,000
Mellette	7,800		7,800		24.9		194,000	
Todd								
Tripp								
Combined counties	24,200	30,000	23,000	27,900	37.7	37.1	868,000	1,034,000
South Central	**49,000**	**55,500**	**47,700**	**53,000**	**35.4**	**39.0**	**1,688,000**	**2,068,000**
Bon Homme								
Charles Mix								
Clay								
Douglas								
Hutchinson								
Lincoln								
Turner								
Union								
Yankton								
Combined counties								
Southeast								
Combined districts	**15,000**	**116,500**	**12,400**	**109,000**	**26.2**	**27.4**	**325,000**	**2,989,000**
South Dakota	**1,080,000**	**1,190,000**	**1,020,000**	**1,165,000**	**41.0**	**44.0**	**41,820,000**	**51,260,000**

[1] Counties and Districts not meeting NASS publication standards are combined and shown under "Combined counties" or "Combined districts" and included in the District and/or State Totals.

OTHER SPRING WHEAT PRODUCTION, SOUTH DAKOTA, 2013

(RANKING OF TOP TEN COUNTIES SHOWN)

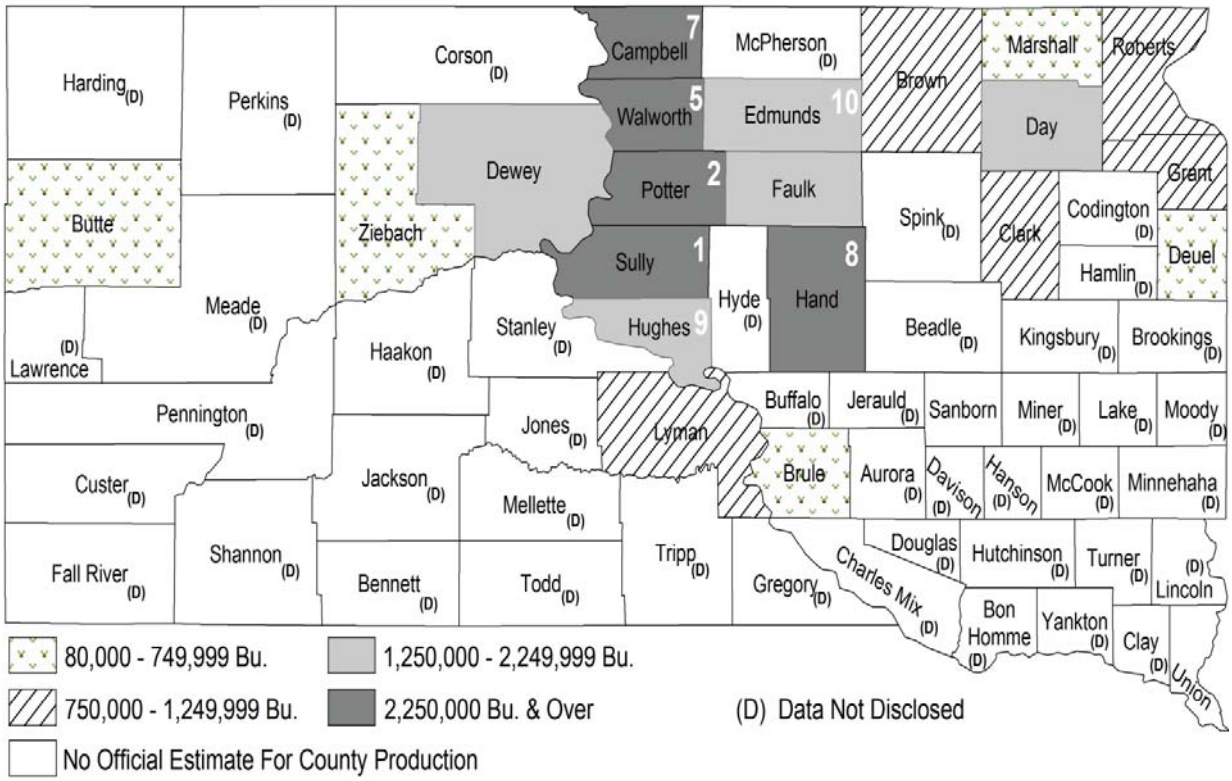

OATS, SOUTH DAKOTA [1]

	Planted		Harvested		Yield		Production	
	2012	2013	2012	2013	2012	2013	2012	2013
	ACRES	ACRES	ACRES	ACRES	BUSHELS	BUSHELS	BUSHELS	BUSHELS
Butte	4,100		700		44.3		31,000	
Corson	9,100	14,100	1,300	7,500	35.4	62.0	46,000	465,000
Dewey	4,500		400		40.0		16,000	
Harding	5,100		300		26.7		8,000	
Perkins	9,100	13,300	1,600	3,700	21.3	50.8	34,000	188,000
Ziebach	5,100		1,500		42.7		64,000	
Combined counties		25,800		9,100		56.4		513,000
Northwest	**37,000**	**53,200**	**5,800**	**20,300**	**34.3**	**57.4**	**199,000**	**1,166,000**
Brown		1,100		470		74.5		35,000
Campbell	4,500		1,400		75.0		105,000	
Edmunds								
Faulk								
McPherson	3,700		1,800		60.0		108,000	
Potter	1,600	4,600	700	2,100	75.7	86.7	53,000	182,000
Spink								
Walworth	3,100		1,300		75.4		98,000	
Combined counties	4,100	20,100	1,800	8,330	65.6	70.2	118,000	585,000
North Central	**17,000**	**25,800**	**7,000**	**10,900**	**68.9**	**73.6**	**482,000**	**802,000**
Clark	2,100		200		50.0		10,000	
Codington	2,800		1,600		88.1		141,000	
Day	1,500		800		77.5		62,000	
Deuel	4,000	4,500	2,200	3,400	92.3	102.9	203,000	350,000
Grant	2,100	2,700	700	1,800	78.6	106.1	55,000	191,000
Hamlin	1,400	1,600	700	1,100	85.7	105.5	60,000	116,000
Marshall								
Roberts								
Combined counties	2,100	11,000	1,000	7,200	76.0	89.9	76,000	647,000
Northeast	**16,000**	**19,800**	**7,200**	**13,500**	**84.3**	**96.6**	**607,000**	**1,304,000**
Haakon								
Jackson								
Lawrence								
Meade	4,900		300		26.7		8,000	
Pennington								
Stanley	1,500		300		73.3		22,000	
Combined counties	6,600		800		30.0		24,000	
West Central	**13,000**		**1,400**		**38.6**		**54,000**	
Aurora	1,900		300		93.3		28,000	
Beadle	900	1,700	500	1,310	82.0	74.4	41,000	97,400
Brule	4,900		1,300		75.4		98,000	
Buffalo								
Hand	1,900		700		55.7		39,000	
Hughes	1,700		600		95.0		57,000	
Hyde								
Jerauld								
Sully								
Combined counties	4,700	29,100	2,000	14,190	66.5	87.6	133,000	1,243,600
Central	**16,000**	**30,800**	**5,400**	**15,500**	**73.3**	**86.5**	**396,000**	**1,341,000**
Brookings	3,000	4,000	2,300	2,400	112.6	109.2	259,000	262,000
Davison								
Hanson								
Kingsbury	1,700		1,000		105.0		105,000	
Lake	1,200	1,900	800	1,200	88.8	79.8	71,000	95,700
McCook	1,600		600		71.7		43,000	
Miner		1,100		800		98.1		78,500
Minnehaha	1,300		700		78.6		55,000	
Moody								
Sanborn	1,400	1,900	700	1,500	77.1	95.3	54,000	143,000
Combined counties	2,800	9,100	1,500	4,700	94.7	94.6	142,000	444,800
East Central	**13,000**	**18,000**	**7,600**	**10,600**	**95.9**	**96.6**	**729,000**	**1,024,000**
Bennett								
Custer								
Fall River								
Shannon								
Combined counties	3,000		700		34.3		24,000	
Southwest	**3,000**		**700**		**34.3**		**24,000**	

See footnote(s) at end of table.

--continued

OATS, SOUTH DAKOTA (continued) [1]

	Planted		Harvested		Yield		Production	
	2012	2013	2012	2013	2012	2013	2012	2013
	ACRES	ACRES	ACRES	ACRES	BUSHELS	BUSHELS	BUSHELS	BUSHELS
Gregory	6,900	11,700	2,700	7,800	64.8	71.9	175,000	561,000
Jones								
Lyman	3,400	9,500	1,500	6,500	66.7	85.8	100,000	558,000
Mellette								
Todd								
Tripp	11,200		4,300		57.9		249,000	
Combined counties	9,500	40,300	2,900	19,400	66.9	66.3	194,000	1,287,000
South Central	**31,000**	**61,500**	**11,400**	**33,700**	**63.0**	**71.4**	**718,000**	**2,406,000**
Bon Homme								
Charles Mix	3,700		400		57.5		23,000	
Clay								
Douglas	2,100		900		51.1		46,000	
Hutchinson	1,800	2,200	600	1,100	65.0	73.0	39,000	80,300
Lincoln	800	800	300	400	63.3	75.8	19,000	30,300
Turner	800	1,300	300	700	53.3	82.1	16,000	57,500
Union	1,000		300		56.7		17,000	
Yankton	1,300		400		50.0		20,000	
Combined counties	2,500	18,000	300	8,900	36.7	98.6	11,000	877,900
Southeast	**14,000**	**22,300**	**3,500**	**11,100**	**54.6**	**94.2**	**191,000**	**1,046,000**
Combined districts		**28,600**		**4,400**		**34.3**		**151,000**
South Dakota	**160,000**	**260,000**	**50,000**	**120,000**	**68.0**	**77.0**	**3,400,000**	**9,240,000**

[1] Counties and Districts not meeting NASS publication standards are combined and shown under "Combined counties" or "Combined districts" and included in the District and/or State Totals.

OAT PRODUCTION, SOUTH DAKOTA, 2013

(RANKING OF TOP TEN COUNTIES SHOWN)

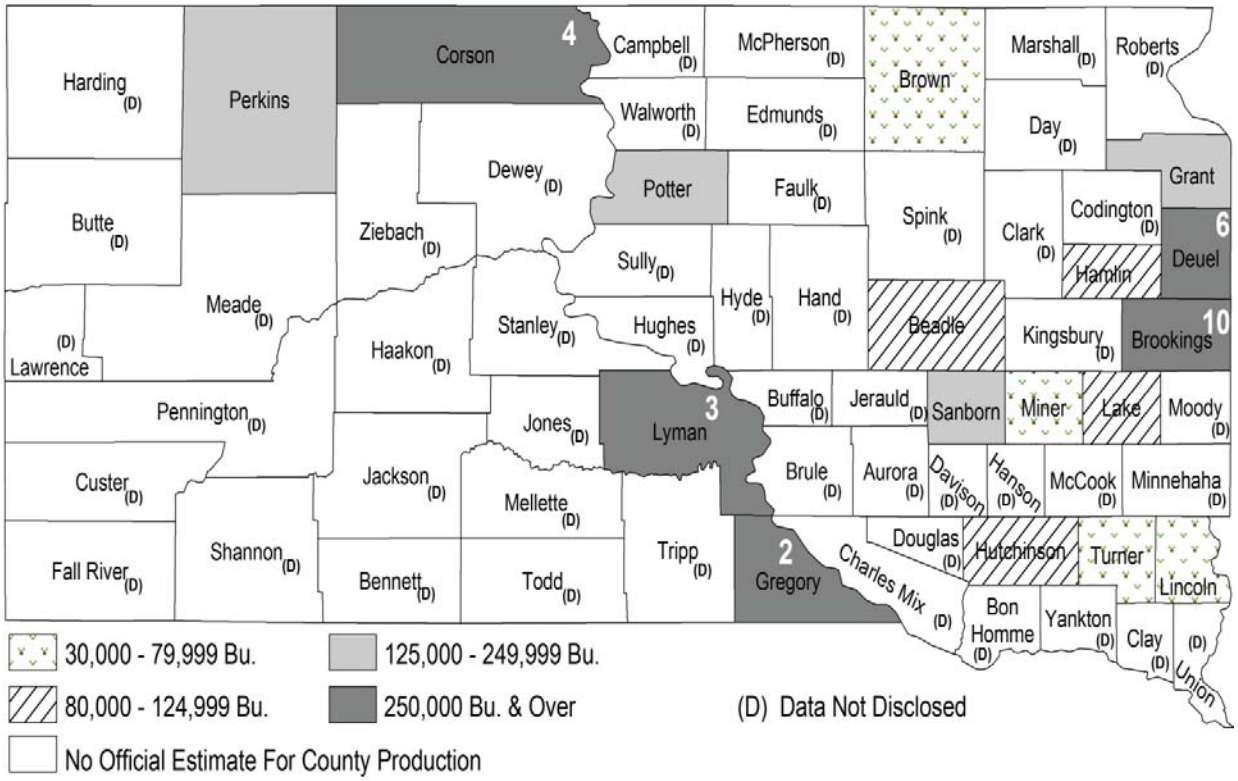

SORGHUM, SOUTH DAKOTA [1]

	Planted		Harvested		Yield		Production	
	2012	2013	2012	2013	2012	2013	2012	2013
	ACRES	ACRES	ACRES	ACRES	BUSHELS	BUSHELS	BUSHELS	BUSHELS
Butte								
Corson								
Dewey		3,600		1,750		78.3		137,000
Harding								
Perkins								
Ziebach								
Combined counties	5,000	5,400	2,000	2,800	20.5	41.4	41,000	116,000
Northwest	**5,000**	**9,000**	**2,000**	**4,550**	**20.5**	**55.6**	**41,000**	**253,000**
Brown								
Campbell								
Edmunds								
Faulk								
McPherson								
Potter								
Spink								
Walworth								
Combined counties								
North Central								
Clark								
Codington								
Day								
Deuel								
Grant								
Hamlin								
Marshall								
Roberts								
Combined counties								
Northeast								
Haakon		28,200		24,000		36.4		874,000
Jackson								
Lawrence								
Meade								
Pennington								
Stanley		40,000		30,000		59.0		1,771,000
Combined counties	39,800	9,400	20,000	4,000	34.9	35.0	697,000	140,000
West Central	**39,800**	**77,600**	**20,000**	**58,000**	**34.9**	**48.0**	**697,000**	**2,785,000**
Aurora		4,000		3,460		95.1		329,000
Beadle								
Brule	2,500		350		60.0		21,000	
Buffalo		3,800		3,530		84.7		299,000
Hand								
Hughes		16,900		10,500		63.6		668,000
Hyde								
Jerauld								
Sully		9,400		6,990		95.4		667,000
Combined counties	16,500	10,800	6,150	5,220	54.0	81.8	332,000	427,000
Central	**19,000**	**44,900**	**6,500**	**29,700**	**54.3**	**80.5**	**353,000**	**2,390,000**
Brookings								
Davison								
Hanson								
Kingsbury								
Lake								
McCook								
Miner								
Minnehaha								
Moody								
Sanborn								
Combined counties								
East Central								
Bennett								
Custer								
Fall River								
Shannon								
Combined counties		4,000		1,750		45.4		79,400
Southwest		**4,000**		**1,750**		**45.4**		**79,400**

See footnote(s) at end of table.

--continued

SORGHUM, SOUTH DAKOTA (continued) [1]

	Planted		Harvested		Yield		Production	
	2012	2013	2012	2013	2012	2013	2012	2013
	ACRES	ACRES	ACRES	ACRES	BUSHELS	BUSHELS	BUSHELS	BUSHELS
Gregory		4,000		1,900		68.9		131,000
Jones	16,000		13,700		45.2		619,000	
Lyman	66,000	108,000	61,500	103,600	44.1	97.7	2,711,000	10,122,000
Mellette								
Todd								
Tripp								
Combined counties	42,500	82,500	34,300	72,300	40.6	82.7	1,391,000	5,976,000
South Central	**124,500**	**194,500**	**109,500**	**177,800**	**43.1**	**91.3**	**4,721,000**	**16,229,000**
Bon Homme								
Charles Mix								
Clay								
Douglas								
Hutchinson								
Lincoln								
Turner								
Union								
Yankton								
Combined counties		4,200		1,820		89.0		162,000
Southeast		**4,200**		**1,820**		**89.0**		**162,000**
Combined districts	**11,700**	**5,800**	**2,000**	**1,380**	**34.0**	**73.6**	**68,000**	**101,600**
South Dakota	**200,000**	**340,000**	**140,000**	**275,000**	**42.0**	**80.0**	**5,880,000**	**22,000,000**

[1] Counties and Districts not meeting NASS publication standards are combined and shown under "Combined counties" or "Combined districts" and included in the District and/or State Totals.

GRAIN SORGHUM PRODUCTION, SOUTH DAKOTA, 2013

(RANKING OF TOP TEN COUNTIES SHOWN)

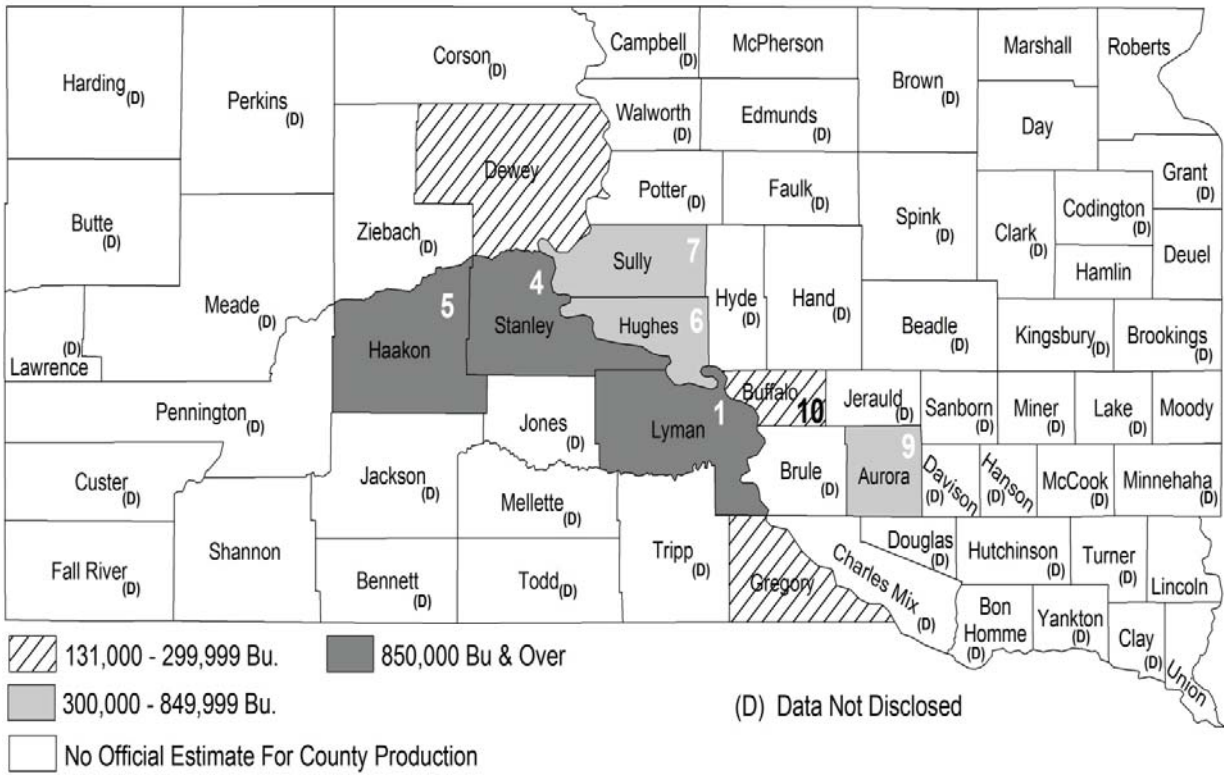

OIL SUNFLOWER, SOUTH DAKOTA [1]

	Planted		Harvested		Yield		Production	
	2012	2013	2012	2013	2012	2013	2012	2013
	ACRES	ACRES	ACRES	ACRES	POUNDS	POUNDS	POUNDS	POUNDS
Butte								
Corson	47,000		45,900		1,200.0		55,250,000	
Dewey								
Harding								
Perkins	26,500		24,500		1,200.0		29,380,000	
Ziebach		21,800		19,800		1,350.0		26,732,000
Combined counties	46,000	88,200	42,600	81,900	1,300.0	1,350.0	55,370,000	110,905,000
Northwest	**119,500**	**110,000**	**113,000**	**101,700**	**1,240.0**	**1,350.0**	**140,000,000**	**137,637,000**
Brown								
Campbell	16,700		16,500		1,710.0		28,240,000	
Edmunds								
Faulk	6,100	6,000	6,100	6,000	1,720.0	1,790.0	10,500,000	10,726,000
McPherson	4,600		4,400		1,700.0		7,500,000	
Potter	33,700		33,700		1,830.0		61,835,000	
Spink								
Walworth	10,100		10,100		1,820.0		18,425,000	
Combined counties	6,800	68,500	6,600	64,300	1,670.0	1,480.0	11,000,000	94,973,000
North Central	**78,000**	**74,500**	**77,400**	**70,300**	**1,780.0**	**1,500.0**	**137,500,000**	**105,699,000**
Clark								
Codington								
Day								
Deuel								
Grant								
Hamlin								
Marshall								
Roberts								
Combined counties								
Northeast								
Haakon	20,500		19,100		1,050.0		20,050,000	
Jackson	9,200	5,600	8,700	5,600	1,150.0	1,100.0	10,000,000	6,160,000
Lawrence								
Meade		10,700		9,030		1,110.0		10,060,000
Pennington								
Stanley								
Combined counties	41,200	50,100	38,200	49,170	1,140.0	1,340.0	43,580,000	66,005,000
West Central	**70,900**	**66,400**	**66,000**	**63,800**	**1,120.0**	**1,290.0**	**73,630,000**	**82,225,000**
Aurora								
Beadle								
Brule	5,000		4,450		1,370.0		6,080,000	
Buffalo		4,400		4,400		1,960.0		8,612,000
Hand	19,000		19,000		1,860.0		35,360,000	
Hughes	40,500	45,200	40,200	44,800	1,580.0	1,670.0	63,670,000	74,731,000
Hyde	31,500		31,500		1,710.0		54,020,000	
Jerauld		2,400		2,400		2,320.0		5,563,000
Sully	81,500	96,500	81,400	95,700	1,540.0	1,790.0	125,250,000	171,433,000
Combined counties	17,000	52,500	16,750	50,800	1,680.0	1,760.0	28,120,000	89,511,000
Central	**194,500**	**201,000**	**193,300**	**198,100**	**1,620.0**	**1,770.0**	**312,500,000**	**349,850,000**
Brookings								
Davison								
Hanson								
Kingsbury								
Lake								
McCook								
Miner								
Minnehaha								
Moody								
Sanborn								
Combined counties								
East Central								
Bennett								
Custer								
Fall River								
Shannon								
Combined counties	22,200		19,500		1,110.0		21,660,000	
Southwest	**22,200**		**19,500**		**1,110.0**		**21,660,000**	

See footnote(s) at end of table.

--continued

OIL SUNFLOWER, SOUTH DAKOTA (continued) [1]

	Planted		Harvested		Yield		Production	
	2012	2013	2012	2013	2012	2013	2012	2013
	ACRES	ACRES	ACRES	ACRES	POUNDS	POUNDS	POUNDS	POUNDS
Gregory	2,000	2,800	1,900	2,800	1,110.0	1,720.0	2,100,000	4,804,000
Jones	18,700		17,400		1,020.0		17,710,000	
Lyman	41,000		40,200		1,170.0		47,000,000	
Mellette								
Todd								
Tripp		5,500		5,400		1,190.0		6,433,000
Combined counties	23,300	71,700	21,500	70,800	1,080.0	1,330.0	23,200,000	94,039,000
South Central	**85,000**	**80,000**	**81,000**	**79,000**	**1,110.0**	**1,330.0**	**90,010,000**	**105,276,000**
Bon Homme								
Charles Mix								
Clay								
Douglas								
Hutchinson								
Lincoln								
Turner								
Union								
Yankton								
Combined counties								
Southeast								
Combined districts	**9,900**	**28,100**	**9,800**	**27,100**	**1,460.0**	**1,480.0**	**14,300,000**	**40,113,000**
South Dakota	**580,000**	**560,000**	**560,000**	**540,000**	**1,410.0**	**1,520.0**	**789,600,000**	**820,800,000**

[1] Counties and Districts not meeting NASS publication standards are combined and shown under "Combined counties" or "Combined districts" and included in the District and/or State Totals.

OIL SUNFLOWER PRODUCTION, SOUTH DAKOTA, 2013

(RANKING OF TOP TEN COUNTIES SHOWN)

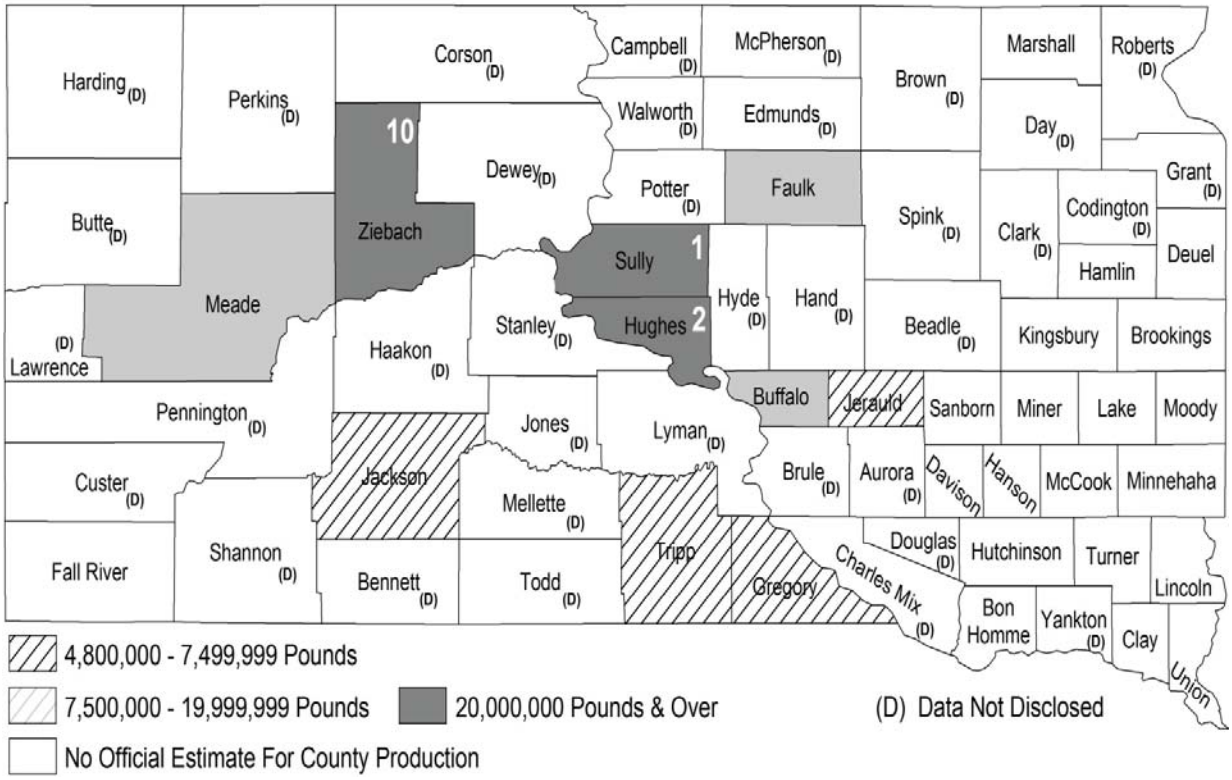

NON-OIL SUNFLOWER, SOUTH DAKOTA [1]

	Planted		Harvested		Yield		Production	
	2012	2013	2012	2013	2012	2013	2012	2013
	ACRES	ACRES	ACRES	ACRES	POUNDS	POUNDS	POUNDS	POUNDS
Butte								
Corson								
Dewey								
Harding								
Perkins								
Ziebach								
Combined counties	10,700		10,200		1,480.0		15,050,000	
Northwest	**10,700**		**10,200**		**1,480.0**		**15,050,000**	
Brown								
Campbell								
Edmunds								
Faulk								
McPherson								
Potter	13,700		13,500		1,790.0		24,200,000	
Spink								
Walworth								
Combined counties	8,300	38,100	8,100	36,500	1,640.0	1,640.0	13,300,000	60,029,000
North Central	**22,000**	**38,100**	**21,600**	**36,500**	**1,740.0**	**1,640.0**	**37,500,000**	**60,029,000**
Clark								
Codington								
Day								
Deuel								
Grant								
Hamlin								
Marshall								
Roberts								
Combined counties								
Northeast								
Haakon								
Jackson								
Lawrence								
Meade								
Pennington								
Stanley								
Combined counties								
West Central								
Aurora								
Beadle								
Brule								
Buffalo								
Hand								
Hughes								
Hyde								
Jerauld								
Sully	12,700		12,400		1,610.0		20,000,000	
Combined counties	14,600	51,800	14,200	49,700	1,690.0	1,660.0	24,060,000	82,727,000
Central	**27,300**	**51,800**	**26,600**	**49,700**	**1,660.0**	**1,660.0**	**44,060,000**	**82,727,000**
Brookings								
Davison								
Hanson								
Kingsbury								
Lake								
McCook								
Miner								
Minnehaha								
Moody								
Sanborn								
Combined counties								
East Central								
Bennett								
Custer								
Fall River								
Shannon								
Combined counties								
Southwest								

See footnote(s) at end of table.

--continued

NON-OIL SUNFLOWER, SOUTH DAKOTA (continued) [1]

	Planted		Harvested		Yield		Production	
	2012	2013	2012	2013	2012	2013	2012	2013
	ACRES	ACRES	ACRES	ACRES	POUNDS	POUNDS	POUNDS	POUNDS
Gregory								
Jones								
Lyman								
Mellette								
Todd								
Tripp								
Combined counties		3,800		3,400		1,170.0		3,972,000
South Central		**3,800**		**3,400**		**1,170.0**		**3,972,000**
Bon Homme								
Charles Mix								
Clay								
Douglas								
Hutchinson								
Lincoln								
Turner								
Union								
Yankton								
Combined counties								
Southeast								
Combined districts	**5,000**	**21,300**	**4,600**	**20,400**	**1,180.0**	**1,430.0**	**5,450,000**	**29,272,000**
South Dakota	**65,000**	**115,000**	**63,000**	**110,000**	**1,620.0**	**1,600.0**	**102,060,000**	**176,000,000**

[1] Counties and Districts not meeting NASS publication standards are combined and shown under "Combined counties" or "Combined districts" and included in the District and/or State Totals.

NON-OIL SUNFLOWER PRODUCTION, SOUTH DAKOTA, 2012

(RANKING OF TOP TEN COUNTIES SHOWN)

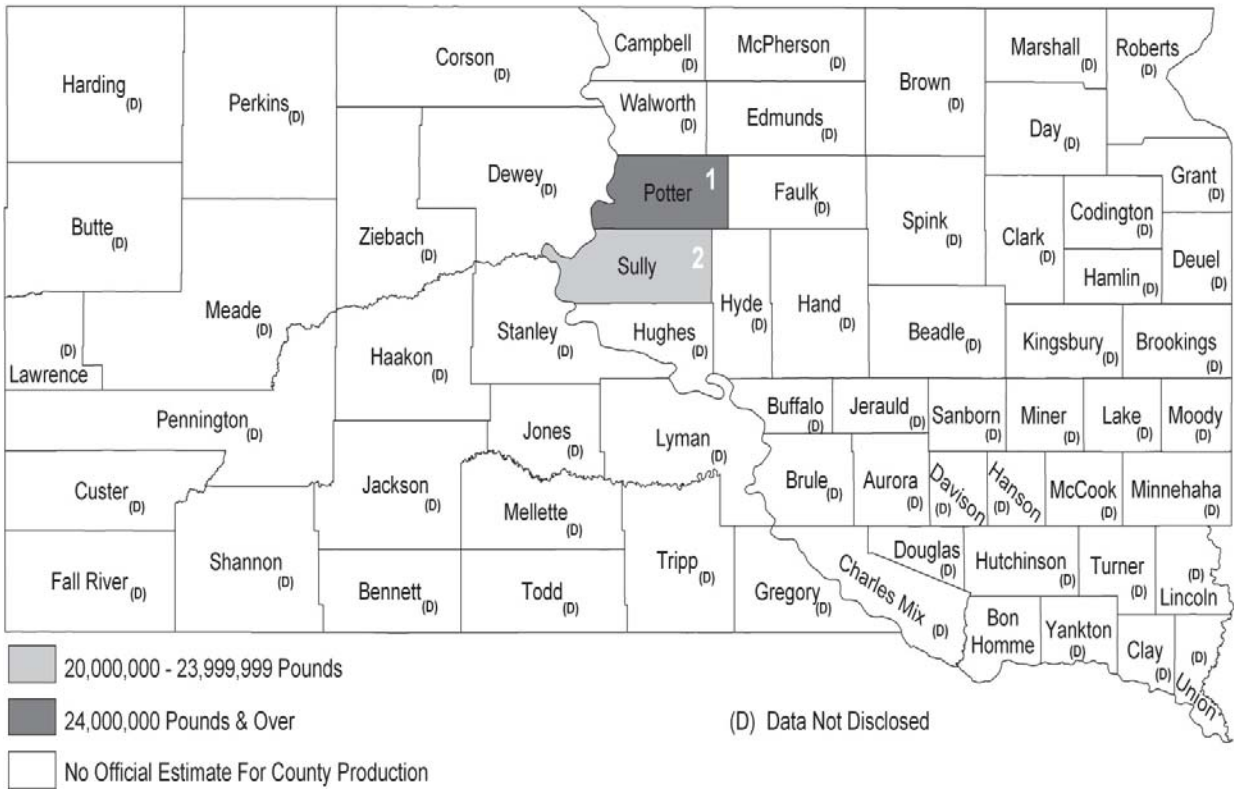

ALFALFA HAY, SOUTH DAKOTA [1]

	Harvested		Yield		Production	
	2012	2013	2012	2013	2012	2013
	ACRES	ACRES	TONS	TONS	TONS	TONS
Butte	52,000	51,600	2.35	2.40	122,000	124,000
Corson	77,000	85,700	0.55	1.45	44,000	123,100
Dewey	74,000	65,000	0.95	1.35	69,000	88,500
Harding		57,000		1.30		74,300
Perkins	97,000	103,500	1.00	1.40	97,000	144,800
Ziebach		41,200		1.30		54,500
Combined counties	79,000		0.50		40,000	
Northwest	**379,000**	**404,000**	**1.00**	**1.50**	**372,000**	**609,200**
Brown	22,000		2.75		60,000	
Campbell		17,600		2.00		34,800
Edmunds		21,000		2.45		51,600
Faulk	28,000		1.25		35,000	
McPherson	58,000		1.30		74,000	
Potter	10,000	9,300	1.00	2.00	10,000	18,700
Spink						
Walworth		20,600		1.65		34,500
Combined counties	95,000	121,800	1.65	2.05	155,000	251,500
North Central	**213,000**	**190,300**	**1.55**	**2.05**	**334,000**	**391,100**
Clark						
Codington	20,000		2.05		41,000	
Day	18,000		2.00		36,000	
Deuel		16,900		3.35		56,500
Grant	19,000	16,900	2.90	3.30	55,000	55,900
Hamlin						
Marshall	18,000	15,400	2.85	2.80	51,000	42,800
Roberts	20,000	19,000	1.85	2.30	37,000	43,800
Combined counties	46,000	56,500	2.20	2.80	101,000	159,100
Northeast	**141,000**	**124,700**	**2.30**	**2.85**	**321,000**	**358,100**
Haakon		24,500		1.05		25,500
Jackson	55,000	51,600	0.50	1.35	28,000	69,700
Lawrence	17,000	16,600	1.05	1.45	18,000	23,700
Meade	97,000	118,000	0.75	1.20	72,000	139,600
Pennington		63,400		1.05		67,200
Stanley		8,400		1.30		11,100
Combined counties	91,000		0.85		79,000	
West Central	**260,000**	**282,500**	**0.75**	**1.20**	**197,000**	**336,800**
Aurora	21,000		1.95		41,000	
Beadle	43,000		1.70		74,000	
Brule	25,000	21,500	1.70	2.65	42,000	57,100
Buffalo	7,000		0.70		5,000	
Hand	37,000	35,700	1.75	2.45	65,000	88,100
Hughes	7,000	6,580	1.30	1.85	9,000	12,300
Hyde	27,000	23,800	1.30	2.10	35,000	50,300
Jerauld	26,000		1.90		49,000	
Sully	4,000	4,050	1.00	2.00	4,000	8,000
Combined counties		76,270		2.60		198,900
Central	**197,000**	**167,900**	**1.65**	**2.45**	**324,000**	**414,700**
Brookings						
Davison	15,000	14,300	1.95	3.15	29,000	45,000
Hanson	6,000	5,350	2.50	3.65	15,000	19,500
Kingsbury						
Lake	10,000	9,400	2.50	3.30	25,000	30,800
McCook	9,000		2.10		19,000	
Miner						
Minnehaha	21,000	18,400	3.00	3.95	63,000	72,600
Moody	7,000	7,250	3.85	3.35	27,000	24,400
Sanborn		20,100		3.05		61,500
Combined counties	71,000	49,400	2.15	3.65	154,000	180,500
East Central	**139,000**	**124,200**	**2.40**	**3.50**	**332,000**	**434,300**
Bennett		33,500		1.45		48,400
Custer		14,700		1.40		20,800
Fall River		19,000		1.35		25,200
Shannon		9,200		1.40		13,000
Combined counties	71,000		1.40		100,000	
Southwest	**71,000**	**76,400**	**1.40**	**1.40**	**100,000**	**107,400**

See footnote(s) at end of table.

--continued

ALFALFA HAY, SOUTH DAKOTA (continued) [1]

	Harvested		Yield		Production	
	2012	2013	2012	2013	2012	2013
	ACRES	ACRES	TONS	TONS	TONS	TONS
Gregory	57,000	55,900	1.20	3.05	67,000	170,000
Jones	22,000		0.70		15,000	
Lyman	26,000		1.10		29,000	
Mellette	39,000	41,500	0.60	1.50	23,000	63,100
Todd	50,000	55,700	0.60	1.50	30,000	82,500
Tripp	86,000	76,900	1.30	2.65	110,000	202,700
Combined counties		50,500		1.65		82,700
South Central	**280,000**	**280,500**	**1.00**	**2.15**	**274,000**	**601,000**
Bon Homme	25,000		1.60		40,000	
Charles Mix	33,000	30,000	1.95	3.25	64,000	96,900
Clay	18,000		2.50		45,000	
Douglas						
Hutchinson	25,000	21,100	1.60	3.55	40,000	75,100
Lincoln						
Turner						
Union	10,000	8,300	3.90	3.95	39,000	32,800
Yankton	20,000		2.05		41,000	
Combined counties	39,000	90,100	1.70	3.60	67,000	322,600
Southeast	**170,000**	**149,500**	**2.00**	**3.55**	**336,000**	**527,400**
Combined districts						
South Dakota	**1,850,000**	**1,800,000**	**1.40**	**2.10**	**2,590,000**	**3,780,000**

[1] Counties and Districts not meeting NASS publication standards are combined and shown under "Combined counties" or "Combined districts" and included in the District and/or State Totals.

ALFALFA HAY PRODUCTION, SOUTH DAKOTA, 2013

(RANKING OF TOP TEN COUNTIES SHOWN)

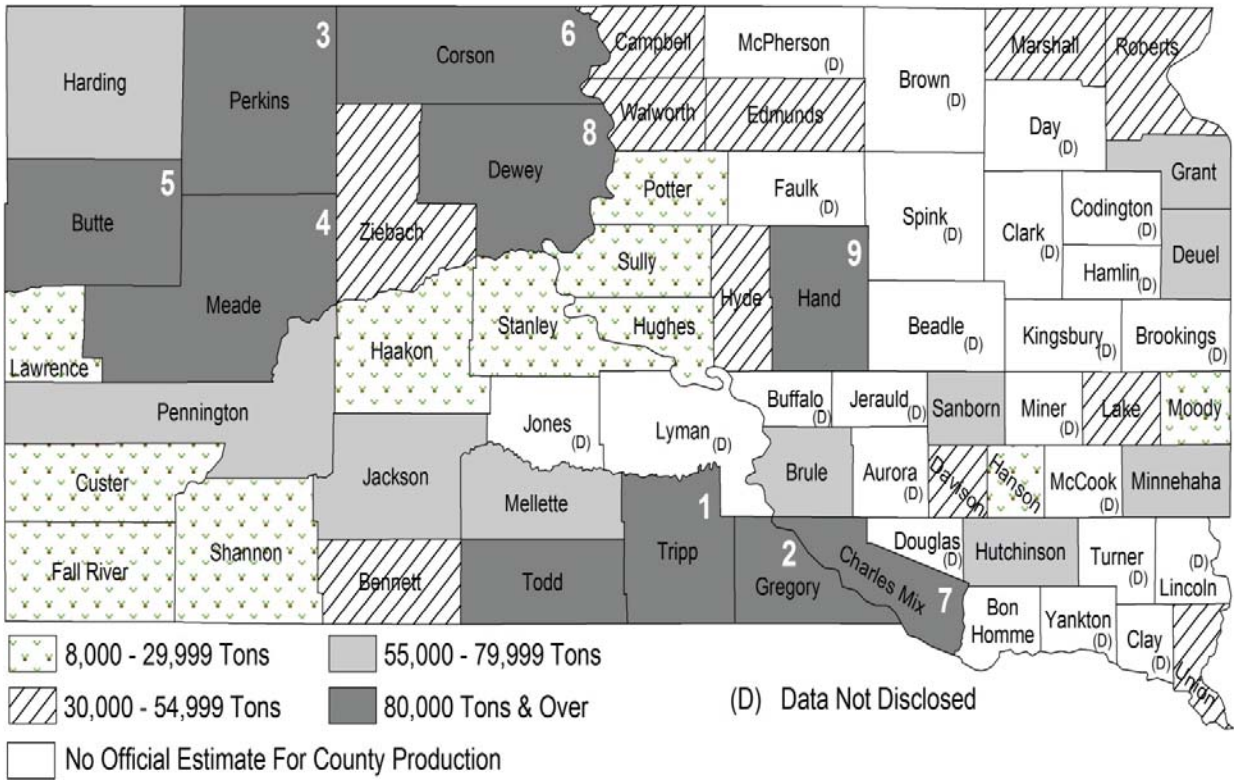

OTHER HAY, SOUTH DAKOTA [1]

	Harvested		Yield		Production	
	2012	2013	2012	2013	2012	2013
	ACRES	ACRES	TONS	TONS	TONS	TONS
Butte	11,000		0.90		10,000	
Corson	25,000	26,200	0.80	1.60	20,000	42,000
Dewey		36,400		1.15		41,000
Harding		25,700		1.45		36,900
Perkins	18,000	29,700	0.95	1.50	17,000	44,400
Ziebach						
Combined counties	74,000	49,000	0.90	1.40	68,000	68,500
Northwest	**128,000**	**167,000**	**0.90**	**1.40**	**115,000**	**232,800**
Brown						
Campbell	19,000	10,700	1.55	1.35	29,000	14,400
Edmunds		19,000		1.45		27,300
Faulk	20,000	22,000	1.25	1.70	25,000	37,200
McPherson	20,000	23,400	1.40	1.55	28,000	36,300
Potter	12,000	13,000	1.25	1.80	15,000	23,400
Spink						
Walworth		14,800		1.55		23,000
Combined counties	89,000	49,100	1.40	1.90	125,000	92,400
North Central	**160,000**	**152,000**	**1.40**	**1.65**	**222,000**	**254,000**
Clark						
Codington						
Day	17,000		1.35		23,000	
Deuel		8,000		1.90		15,100
Grant		8,900		1.55		13,900
Hamlin						
Marshall		10,300		1.50		15,600
Roberts	32,000	29,900	1.40	1.55	45,000	45,900
Combined counties	57,000	36,900	1.60	1.65	90,000	61,300
Northeast	**106,000**	**94,000**	**1.50**	**1.60**	**158,000**	**151,800**
Haakon	34,000	30,000	0.95	1.55	32,000	46,600
Jackson		23,600		1.70		40,300
Lawrence		6,000		1.05		6,300
Meade		37,900		1.05		39,700
Pennington	21,000	19,000	0.80	1.40	17,000	26,200
Stanley		28,500		1.60		45,400
Combined counties	84,000		0.85		73,000	
West Central	**139,000**	**145,000**	**0.90**	**1.40**	**122,000**	**204,500**
Aurora		24,300		1.85		45,100
Beadle	43,000		1.45		62,000	
Brule	47,000	40,100	1.10	2.30	51,000	92,300
Buffalo		15,000		1.60		23,900
Hand		44,000		1.65		71,800
Hughes	13,000	10,300	1.25	1.75	16,000	18,000
Hyde	35,000	21,900	1.45	1.55	51,000	34,300
Jerauld	17,000	18,200	1.35	2.25	23,000	40,700
Sully						
Combined counties	80,000	44,200	1.30	2.05	102,000	91,000
Central	**235,000**	**218,000**	**1.30**	**1.90**	**305,000**	**417,100**
Brookings		15,300		2.45		37,800
Davison	9,000	7,800	1.45	2.05	13,000	15,800
Hanson						
Kingsbury		8,200		2.25		18,500
Lake	3,000	3,700	1.35	2.45	4,000	9,000
McCook						
Miner						
Minnehaha	9,000		1.65		15,000	
Moody	4,000	6,200	1.75	1.90	7,000	11,900
Sanborn	18,000	14,000	1.55	1.85	28,000	25,900
Combined counties	45,000	23,800	1.90	1.95	86,000	46,800
East Central	**88,000**	**79,000**	**1.75**	**2.10**	**153,000**	**165,700**
Bennett		39,500		1.50		58,700
Custer		14,500		1.05		15,000
Fall River		4,700		0.85		3,900
Shannon		13,300		1.65		22,000
Combined counties	61,000		1.10		66,000	
Southwest	**61,000**	**72,000**	**1.10**	**1.40**	**66,000**	**99,600**

See footnote(s) at end of table.

--continued

OTHER HAY, SOUTH DAKOTA (continued) [1]

	Harvested		Yield		Production	
	2012	2013	2012	2013	2012	2013
	ACRES	ACRES	TONS	TONS	TONS	TONS
Gregory	24,000	32,700	0.90	2.45	21,000	80,800
Jones	37,000	34,500	0.95	2.25	36,000	77,200
Lyman	59,000	59,200	1.15	1.35	68,000	81,100
Mellette		16,600		1.55		25,500
Todd		35,000		1.25		44,200
Tripp	63,000	63,000	1.15	1.75	73,000	108,900
Combined counties	66,000		0.65		42,000	
South Central	**249,000**	**241,000**	**0.95**	**1.75**	**240,000**	**417,700**
Bon Homme	13,000		1.25		16,000	
Charles Mix	27,000	28,000	1.20	2.35	33,000	66,100
Clay	3,000	3,000	1.65	1.95	5,000	5,800
Douglas						
Hutchinson						
Lincoln						
Turner						
Union	3,000		2.65		8,000	
Yankton						
Combined counties	38,000	51,000	1.50	2.15	57,000	109,900
Southeast	**84,000**	**82,000**	**1.40**	**2.20**	**119,000**	**181,800**
Combined districts						
South Dakota	**1,250,000**	**1,250,000**	**1.20**	**1.70**	**1,500,000**	**2,125,000**

[1] Counties and Districts not meeting NASS publication standards are combined and shown under "Combined counties" or "Combined districts" and included in the District and/or State Totals.

OTHER HAY PRODUCTION, SOUTH DAKOTA, 2013

(RANKING OF TOP TEN COUNTIES SHOWN)

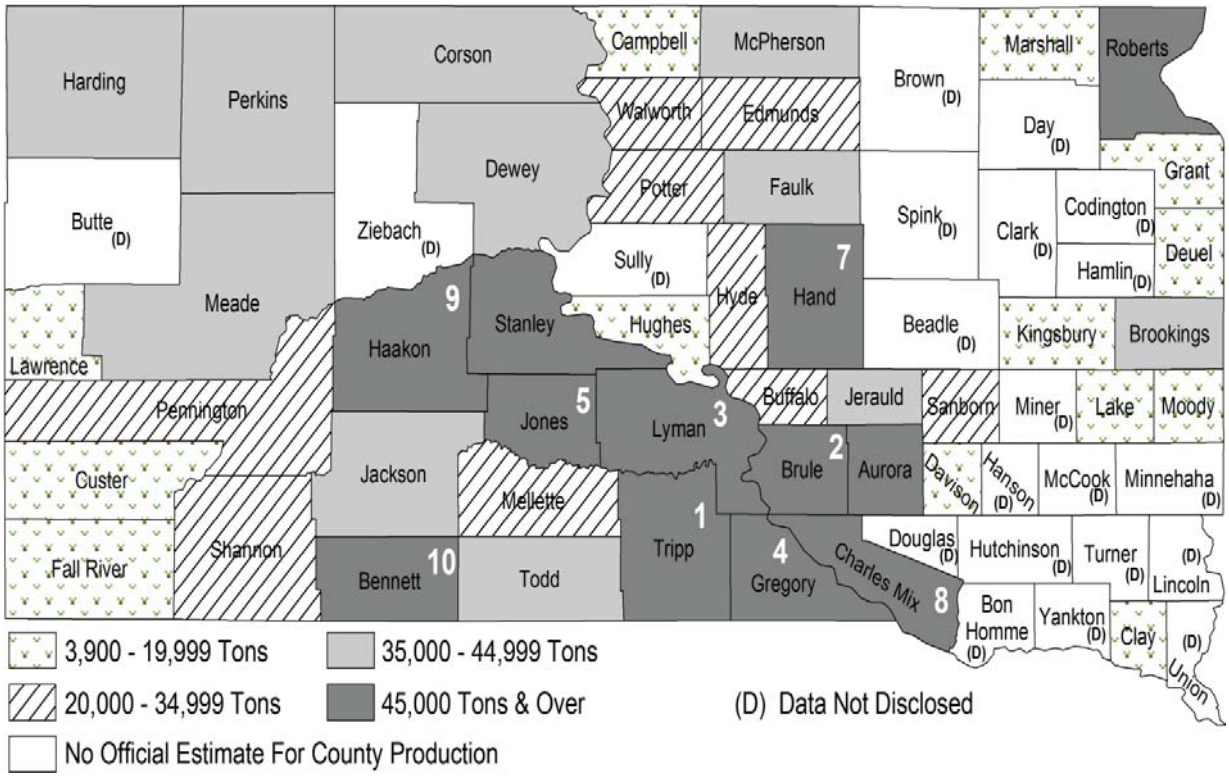

CATTLE AND CALVES, SOUTH DAKOTA, JANUARY 1, 2012 - 2013 [1]

	All Cattle and Calves		Beef Cows		Milk Cows	
	2012	2013	2012	2013	2012	2013
	Number	Number	Number	Number	Number	Number
Northwest						
Butte	63,000	67,000	28,500	30,000	100	100
Corson	83,000	88,000				
Dewey	65,000	68,000				
Harding	60,000	63,000	38,000	40,000		
Perkins	93,000	98,000	54,000	57,000		
Ziebach	40,000	42,000	27,500	29,000		
North Central						
Brown	71,000	75,000	30,000	31,500	1,600	1,800
Campbell	37,500	39,500	15,500	16,200	300	300
Edmunds	65,000	69,000	23,500	25,000	1,100	1,000
Faulk	63,000	67,000	28,500	30,000	300	300
McPherson	58,000	61,000	29,500	31,000	100	100
Potter	27,500	29,000				
Spink	84,000	89,000				
Walworth	34,500	36,500				
Northeast						
Clark	73,000	77,000	23,000	24,000	1,300	1,300
Codington	58,000	61,000	17,200	18,100	6,000	6,000
Day	46,000	48,500	19,700	20,500	2,300	2,300
Deuel	50,000	53,000	17,900	18,700	5,500	5,500
Grant	54,000	57,000	13,300	14,000	8,800	9,200
Hamlin	41,000	43,500	12,200	12,800	5,200	5,600
Marshall	76,000	80,000				
Roberts	54,000	57,000	22,500	24,000	1,000	1,100
West Central						
Haakon	67,000	71,000	37,500	39,500		
Jackson	50,000	53,000	34,000	35,500		
Lawrence	12,700	13,500				
Meade	120,000	125,000	73,000	76,000		
Pennington	52,000	55,000	30,500	32,000		
Stanley	24,000	25,500				
Central						
Aurora	45,500	48,000				
Beadle	115,000	120,000	41,500	43,500	1,200	1,200
Brule	79,000	83,000				
Buffalo	26,000	27,500	12,900	13,500		
Hand	99,000	105,000	41,000	43,000	800	800
Hughes	25,000	26,500	13,800	14,500		
Hyde	47,500	50,000	25,500	26,500		
Jerauld	52,000	54,000	19,800	21,000		
Sully	27,000	28,500	9,400	9,900		
East Central						
Brookings	73,000	76,000	22,500	23,500	11,200	11,200
Davison	34,000	36,000	14,300	15,000	800	800
Hanson	23,500	24,500	11,300	11,900	800	900
Kingsbury	83,000	88,000	26,500	28,000	900	900
Lake	38,000	40,000	14,700	15,400	900	900
McCook	44,500	46,500	15,400	16,200	2,600	2,600
Miner	39,500	41,500	18,000	18,800	500	500
Minnehaha	73,000	77,000	21,000	22,000	7,300	7,300
Moody	42,000	44,000	11,700	12,200	6,100	6,100
Sanborn	52,000	55,000				
Southwest						
Bennett	42,000	44,500	24,000	25,000		
Custer	22,000	23,000				
Fall River	53,000	56,000	36,000	37,500		
Shannon	37,000	39,000				
South Central						
Gregory	70,000	74,000	35,000	36,500	700	800
Jones	34,500	36,500	17,300	18,100		
Lyman	63,000	67,000	30,500	32,000		
Mellette	48,000	50,000	28,500	30,000		
Todd	58,000	61,000	32,000	33,500		
Tripp	150,000	160,000	59,000	61,000	200	200
Southeast						
Bon Homme	61,000	64,000	14,800	15,600	700	700
Charles Mix	97,000	105,000	40,500	42,500	1,100	1,200
Clay	14,800	15,500				
Douglas	37,500	39,000	13,000	13,600	600	800
Hutchinson	67,000	70,000	24,000	25,500	2,600	2,600
Lincoln	36,000	38,000	6,900	7,200	400	400
Turner	48,500	51,000	12,800	13,400	4,500	4,600
Union	24,000	25,000	6,800	7,100	900	900
Yankton	46,000	48,500	16,100	16,900	100	100
Combined counties			**317,700**	**332,900**	**11,500**	**11,900**
South Dakota	**3,650,000**	**3,850,000**	**1,610,000**	**1,688,000**	**90,000**	**92,000**

[1] Counties not meeting NASS publication standards are combined and shown under "Combined counties" and included in the State Totals.

ALL CATTLE AND CALVES, SOUTH DAKOTA, JANUARY 1, 2013

(RANKING OF TOP TEN COUNTIES SHOWN)

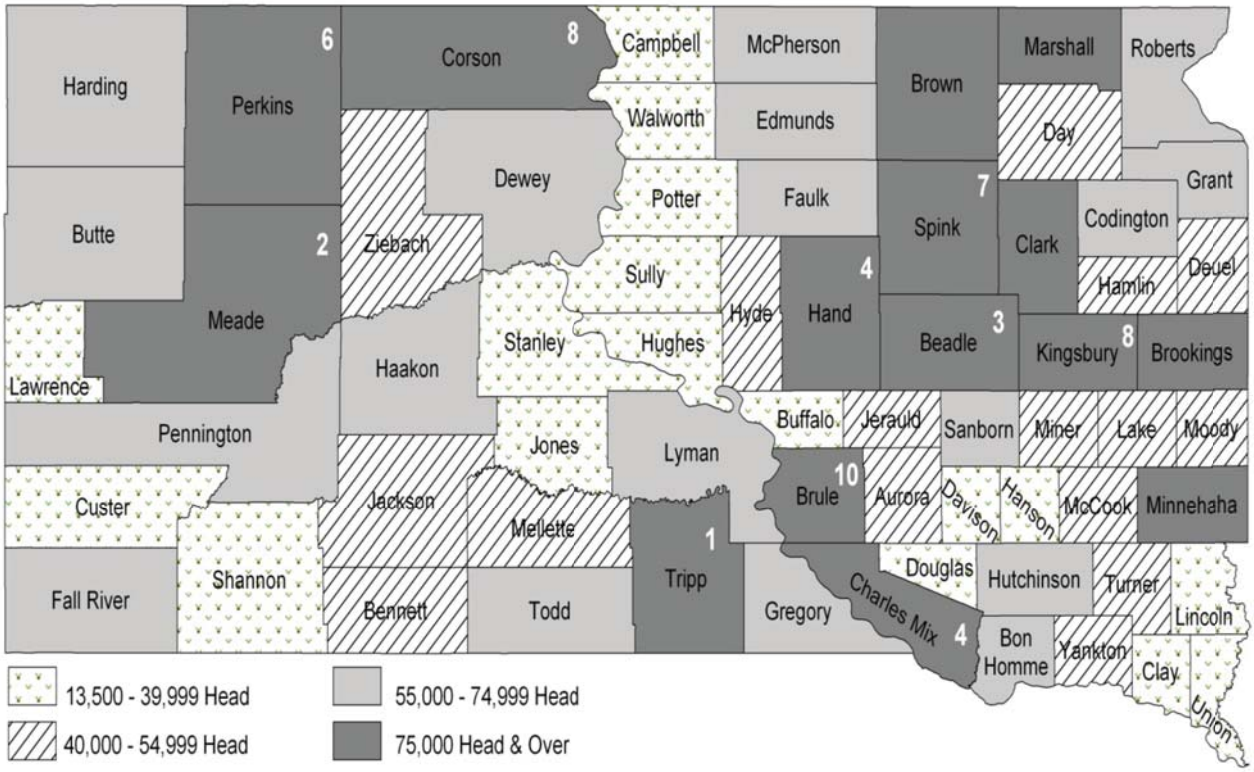

BEEF COWS, SOUTH DAKOTA, JANUARY 1, 2013

(RANKING OF TOP TEN COUNTIES SHOWN)

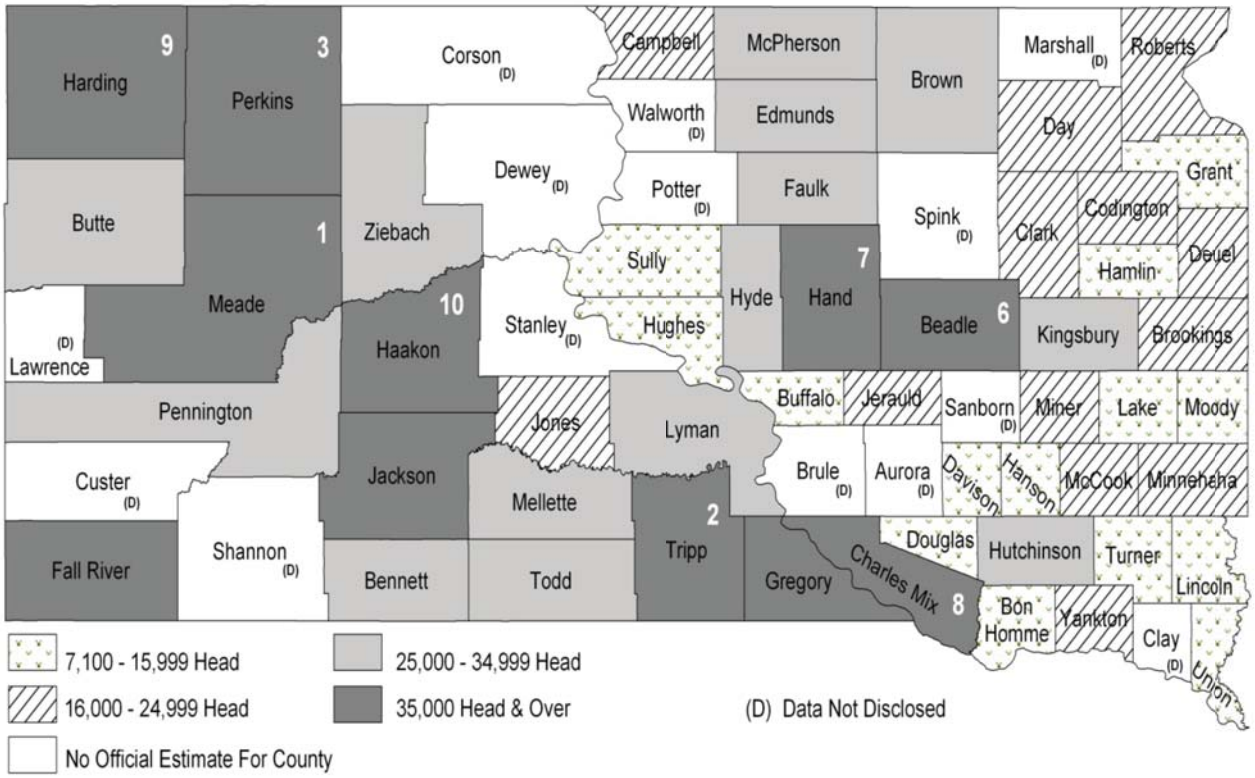

CASH RECEIPTS: FARM MARKETINGS & GOVERNMENT PAYMENTS, SOUTH DAKOTA, 2011 - 2012

	Crops		Livestock		Total		Government Payments	
	2011	2012	2011	2012	2011	2012	2011	2012
	1,000 Dollars	1,000 Dollars	1,000 Dollars	1,000 Dollars	1,000 Dollars	1,000 Dollars	1,000 Dollars	1,000 Dollars
Northwest								
Butte	11,947	17,255	54,658	57,520	66,605	74,775	1,581	3,558
Corson	67,286	73,175	41,172	43,254	108,458	116,429	2,225	3,508
Dewey	47,715	49,890	36,954	38,363	84,669	88,253	1,739	3,497
Harding	14,111	7,123	38,975	40,998	53,086	48,121	1,133	2,875
Perkins	17,196	26,028	52,356	54,779	69,552	80,807	4,882	7,490
Ziebach	32,627	35,988	23,228	24,192	55,855	60,180	2,360	2,411
North Central								
Brown	272,421	496,631	80,005	83,971	352,426	580,602	22,814	25,986
Campbell	51,632	66,809	23,062	23,997	74,694	90,806	3,235	3,206
Edmunds	144,151	195,121	88,925	93,855	233,076	288,976	5,265	7,265
Faulk	115,856	172,870	50,873	53,815	166,729	226,685	3,370	3,820
McPherson	43,898	81,302	73,907	78,010	117,805	159,312	2,947	2,847
Potter	105,759	135,501	16,943	17,739	122,702	153,240	4,590	4,954
Spink	277,331	417,414	96,920	102,284	374,251	519,698	11,094	15,222
Walworth	58,892	78,232	24,027	25,413	82,919	103,645	2,840	3,000
Northeast								
Clark	114,311	141,072	106,783	112,278	221,094	253,350	7,035	7,809
Codington	81,345	108,236	67,616	70,334	148,961	178,570	4,298	5,010
Day	125,994	190,649	35,183	36,300	161,177	226,949	9,333	8,001
Deuel	68,893	84,911	78,055	81,244	146,948	166,155	5,592	6,152
Grant	97,319	143,063	83,669	85,573	180,988	228,636	4,400	4,778
Hamlin	99,661	143,110	62,834	65,227	162,495	208,337	5,464	6,082
Marshall	76,817	165,077	131,241	137,086	208,058	302,163	11,195	9,820
Roberts	150,769	267,010	55,423	58,244	206,192	325,254	8,671	8,785
West Central								
Haakon	37,042	30,538	37,422	39,276	74,464	69,814	6,230	6,239
Jackson	23,421	27,368	28,976	30,450	52,397	57,818	2,858	2,667
Lawrence	3,602	4,632	10,587	11,199	14,189	15,831	62	126
Meade	42,377	39,375	67,944	70,218	110,321	109,593	2,729	6,811
Pennington	42,033	43,553	43,246	45,292	85,279	88,845	2,814	3,308
Stanley	33,939	33,328	13,766	14,505	47,705	47,833	3,897	3,624
Central								
Aurora	88,335	71,380	73,375	77,219	161,710	148,599	2,961	2,716
Beadle	164,338	172,328	123,498	129,029	287,836	301,357	6,822	8,932
Brule	96,840	82,824	67,760	71,132	164,600	153,956	3,133	2,992
Buffalo	17,462	14,399	17,600	18,779	35,062	33,178	822	839
Hand	151,043	216,352	81,370	85,712	232,413	302,064	5,079	5,707
Hughes	64,666	86,045	30,460	32,548	95,126	118,593	3,173	3,000
Hyde	42,954	51,573	22,309	23,278	65,263	74,851	2,012	1,754
Jerauld	58,490	62,940	43,323	45,040	101,813	107,980	1,896	1,866
Sully	152,946	176,263	26,667	27,885	179,613	204,148	5,417	5,293
East Central								
Brookings	147,141	183,157	129,459	133,182	276,600	316,339	7,564	7,752
Davison	61,062	69,366	43,690	46,223	104,752	115,589	3,296	3,496
Hanson	72,560	58,964	42,998	45,382	115,558	104,346	3,507	3,467
Kingsbury	155,040	174,053	95,982	101,026	251,022	275,079	5,084	5,544
Lake	138,016	165,474	66,978	70,553	204,994	236,027	4,926	4,946
McCook	139,918	94,887	69,021	72,198	208,939	167,085	6,121	5,436
Miner	68,752	76,277	42,508	44,449	111,260	120,726	4,432	4,376
Minnehaha	186,236	196,329	106,049	110,606	292,285	306,935	7,023	7,013
Moody	124,596	162,817	104,734	108,910	229,330	271,727	6,474	6,375
Sanborn	34,576	39,611	42,837	44,957	77,413	84,568	3,686	3,589
Southwest								
Bennett	29,911	28,764	23,513	24,677	53,424	53,441	3,134	3,106
Custer	359	429	16,243	16,911	16,602	17,340	258	798
Fall River	1,531	1,450	111,434	116,624	112,965	118,074	888	2,742
Shannon	8,502	1,025	18,171	18,984	26,673	20,009	935	2,171
South Central								
Gregory	73,048	38,201	51,987	54,500	125,035	92,701	2,581	2,453
Jones	26,413	30,540	16,476	17,281	42,889	47,821	2,637	2,435
Lyman	96,057	107,920	38,374	40,458	134,431	148,378	8,454	7,149
Mellette	10,790	11,435	61,913	65,081	72,703	76,516	987	949
Todd	23,096	22,289	30,077	31,355	53,173	53,644	409	351
Tripp	98,259	78,640	110,162	116,517	208,421	195,157	5,338	4,942
Southeast								
Bon Homme	84,086	30,680	79,470	82,836	163,556	113,516	4,637	4,321
Charles Mix	133,057	87,836	129,574	138,883	262,631	226,719	5,980	6,491
Clay	96,365	86,257	20,467	21,511	116,832	107,768	4,560	5,144
Douglas	62,589	35,499	101,699	107,656	164,288	143,155	2,769	2,835
Hutchinson	186,336	80,285	126,214	133,001	312,550	213,286	8,663	7,642
Lincoln	181,812	123,516	69,691	73,168	251,503	196,684	6,120	6,329
Turner	158,999	95,049	114,289	119,167	273,288	214,216	6,032	6,581
Union	134,613	106,139	65,956	68,975	200,569	175,114	5,545	6,006
Yankton	125,534	62,617	67,577	70,940	193,111	133,557	4,620	4,442
South Dakota	**5,754,673**	**6,458,871**	**4,008,655**	**4,202,049**	**9,763,328**	**10,660,920**	**303,428**	**330,831**

Source: Bureau of Economic Analysis, U.S. Department of Commerce

COUNTY CASH RENTS, SOUTH DAKOTA

DISTRICT AND COUNTY	NON-IRRIGATED CROPLAND RENT		IRRIGATED CROPLAND RENT		PASTURELAND RENT	
	2012	2013	2012	2013	2012	2013
	DOLLARS PER ACRE		DOLLARS PER ACRE		DOLLARS PER ACRE	
BUTTE	(D)	(D)	80.00	(D)	8.70	(D)
CORSON	27.00	31.00			10.00	(D)
DEWEY	24.50	30.00			7.50	7.50
HARDING	(D)	(D)			6.80	(D)
PERKINS	22.50	23.50			11.00	11.00
ZIEBACH	26.00	27.50			7.00	8.00
COMBINED COUNTIES	24.00	24.00				9.90
NORTHWEST	**25.00**	**28.00**	**80.00**	**(D)**	**8.40**	**9.00**
BROWN	96.50	111.00	(D)	(D)	32.00	37.50
CAMPBELL	57.00	65.00	(D)	(D)	22.50	27.50
EDMUNDS	68.00	82.00			29.50	36.50
FAULK	66.00	82.00			28.00	35.00
MCPHERSON	55.50	69.50			29.00	32.50
POTTER	65.50	82.00			22.50	24.00
SPINK	87.50	101.00	192.00	176.00	36.00	37.50
WALWORTH	58.00	62.50			22.00	31.00
COMBINED COUNTIES			143.00	160.00		
NORTH CENTRAL	**78.00**	**93.00**	**165.00**	**168.00**	**28.50**	**33.50**
CLARK	108.00	116.00	(D)	(D)	28.00	35.50
CODINGTON	127.00	148.00	(D)	(D)	36.50	43.50
DAY	108.00	115.00	(D)	(D)	32.50	37.00
DEUEL	124.00	142.00	(D)	(D)	37.00	45.00
GRANT	120.00	126.00	(D)	(D)	35.50	40.50
HAMLIN	118.00	129.00	141.00	(D)	38.50	46.50
MARSHALL	108.00	114.00	(D)	(D)	31.50	38.00
ROBERTS	129.00	145.00			28.50	30.00
COMBINED COUNTIES			169.00	153.00		
NORTHEAST	**117.00**	**130.00**	**168.00**	**153.00**	**33.00**	**38.50**
HAAKON	30.50	36.50			9.60	11.00
JACKSON	21.50	(D)			9.20	9.20
LAWRENCE	24.00	(D)	(D)	(D)	10.50	10.00
MEADE	30.50	33.00			7.80	10.00
PENNINGTON	27.50	29.50	(D)	(D)	8.90	11.00
STANLEY	28.00	32.50			11.50	11.00
COMBINED COUNTIES		22.00				
WEST CENTRAL	**28.00**	**31.50**	**(D)**	**(D)**	**9.20**	**10.50**
AURORA	95.50	101.00			38.50	41.50
BEADLE	99.00	108.00	130.00	178.00	35.00	(D)
BRULE	70.00	84.50	(D)	(D)	22.50	30.00
BUFFALO	51.00	51.00	(D)	(D)	22.00	23.50
HAND	79.00	79.00	(D)	(D)	30.00	39.00
HUGHES	59.00	66.00	(D)	(D)	22.50	22.50
HYDE	55.00	55.00			23.50	23.00
JERAULD	69.00	89.00			30.00	35.00
SULLY	66.50	75.00	(D)	(D)	20.50	(D)
COMBINED COUNTIES			119.00	164.00		34.00
CENTRAL	**79.00**	**86.00**	**121.00**	**168.00**	**27.00**	**32.00**
BROOKINGS	149.00	169.00	155.00	189.00	41.50	51.00
DAVISON	115.00	114.00			37.50	45.00
HANSON	125.00	143.00	(D)	(D)	43.00	47.00
KINGSBURY	113.00	132.00	(D)	(D)	39.00	46.00
LAKE	159.00	158.00	(D)	(D)	44.00	51.50
MCCOOK	148.00	160.00			44.50	49.50
MINER	126.00	125.00			41.50	47.00
MINNEHAHA	161.00	178.00			43.50	51.50
MOODY	178.00	191.00	(D)	(D)	41.50	44.50
SANBORN	112.00	111.00			39.50	39.00
COMBINED COUNTIES			147.00	183.00		
EAST CENTRAL	**141.00**	**152.00**	**151.00**	**186.00**	**40.50**	**46.00**
BENNETT	33.00	37.00	(D)	(D)	9.10	11.00
CUSTER	12.50	(D)	(D)	(D)	(D)	(D)
FALL RIVER	18.50	(D)	(D)	(D)	(D)	(D)
SHANNON	24.00	(D)			6.00	5.90
COMBINED COUNTIES		22.00	100.00	100.00	9.50	9.40
SOUTHWEST	**25.00**	**29.50**	**100.00**	**100.00**	**8.40**	**8.30**
GREGORY	54.00	53.50			21.00	21.00
JONES	29.50	30.00			13.50	14.50
LYMAN	52.50	53.50			11.50	15.50
MELLETTE	31.50	31.00			14.00	14.00
TODD	27.00	26.50	(D)	(D)	11.50	12.50
TRIPP	43.00	43.50	(D)	(D)	21.00	23.50
COMBINED COUNTIES						
SOUTH CENTRAL	**43.00**	**43.00**	**(D)**	**(D)**	**16.00**	**17.50**
BON HOMME	110.00	126.00	139.00	204.00	36.50	45.00
CHARLES MIX	104.00	103.00	154.00	(D)	32.50	31.00
CLAY	150.00	170.00	190.00	242.00	41.50	44.50
DOUGLAS	99.00	98.50	(D)	(D)	35.00	39.50
HUTCHINSON	106.00	139.00	(D)	(D)	37.00	48.00
LINCOLN	164.00	195.00	165.00	210.00	48.00	56.00
TURNER	149.00	169.00	198.00	249.00	39.50	45.00
UNION	185.00	184.00	196.00	229.00	50.00	61.50
YANKTON	148.00	167.00	(D)	(D)	36.00	43.50
COMBINED COUNTIES			211.00	208.00		
SOUTHEAST	**137.00**	**148.00**	**187.00**	**228.00**	**36.00**	**38.00**
OTHER DISTRICTS			122.00	105.00		
STATE TOTAL	***93.00***	***104.00***	***165.00***	***190.00***	***17.50***	***20.00***

(D) COUNTIES WITH NO RENTAL RATE PUBLISHED FAILED TO MEET STATISTICAL STANDARDS REQUIRED FOR PUBLICATION.

2012 CENSUS
OF AGRICULTURE

FARM NUMBERS, LAND, LAND VALUE, IRRIGATION, VALUE OF PRODUCTION SOLD [1]

	Number Of Farms	Land In Farms	Average Size Of Farm	Average Value Per Acre	Irrigated Land		Value of Products Sold in 2012		
					Number Of Farms	Acres	All AG Products	Crops	Livestock, Poultry, And Their Products
	Acres	Acres	Acres	Dollars	Number	Acres	Dollars (000)	Dollars (000)	Dollars (000)
Northwest									
Butte	659	1,134,603	1,722	619	321	45,409	75,350	17,320	58,030
Corson	323	1,242,269	3,846	654	6	(D)	117,085	59,621	57,464
Dewey	342	1,181,719	3,455	573			69,267	29,240	40,026
Harding	250	1,467,327	5,869	420	6	650	70,407	17,114	53,293
Perkins	437	1,630,875	3,732	538	4	155	125,020	43,281	81,738
Ziebach	240	1,108,230	4,618	475			49,801	19,261	30,539
North Central									
Brown	1,056	1,078,794	1,022	2,917	25	6,430	520,639	462,905	57,734
Campbell	242	360,341	1,489	1,275	7	2,290	98,883	62,126	36,756
Edmunds	422	696,981	1,652	2,192	8	955	271,398	186,317	85,082
Faulk	280	615,620	2,199	1,945	6	499	216,327	156,409	59,919
McPherson	398	572,789	1,439	1,530	8	1,266	159,369	84,627	74,741
Potter	247	538,023	2,178	1,999	4	(D)	157,014	140,531	16,483
Spink	675	945,045	1,400	2,976	48	19,169	447,590	334,151	113,439
Walworth	256	444,739	1,737	1,481	9	1,894	117,838	89,049	28,789
Northeast									
Clark	597	608,805	1,020	2,534	27	7,306	249,375	159,568	89,807
Codington	713	369,235	518	2,684	29	4,285	172,411	108,293	64,118
Day	693	570,125	823	1,911	5	323	189,726	158,390	31,336
Deuel	664	341,853	515	2,951	14	1,057	177,753	93,232	84,521
Grant	618	428,624	694	2,992	13	3,385	240,819	135,881	104,938
Hamlin	489	311,102	636	3,572	23	7,933	188,226	124,886	63,340
Marshall	518	532,218	1,027	2,235	9	(D)	306,841	146,118	160,723
Roberts	876	623,105	711	2,531	16	2,301	251,171	200,141	51,030
West Central									
Haakon	287	1,133,464	3,949	601	5	125	77,117	33,129	43,989
Jackson	299	1,157,939	3,873	795	8	630	51,912	17,969	33,943
Lawrence	312	158,746	509	1,419	27	2,714	19,052	2,424	16,628
Meade	891	2,032,553	2,281	674	43	3,993	116,443	25,425	91,018
Pennington	599	1,074,103	1,793	699	72	5,795	65,746	29,599	36,148
Stanley	183	791,140	4,323	918	3	173	64,031	40,815	23,215
Central									
Aurora	442	442,007	1,000	2,361	1	(D)	127,256	68,196	59,060
Beadle	754	793,756	1,053	2,864	50	11,220	300,158	190,063	110,094
Brule	407	513,888	1,263	2,278	14	3,741	150,881	76,953	73,928
Buffalo	78	296,175	3,797	1,182	4	6,263	45,650	22,972	22,678
Hand	415	905,141	2,181	1,908	19	4,527	284,437	197,905	86,532
Hughes	338	430,930	1,275	1,963	20	9,817	107,341	87,163	20,178
Hyde	207	514,618	2,486	1,390	4	280	94,331	63,078	31,254
Jerauld	233	332,835	1,428	1,968	3	1,370	99,306	62,010	37,296
Sully	191	628,233	3,289	1,560	13	24,556	225,579	186,494	39,085
East Central									
Brookings	1,023	449,020	439	4,261	68	16,871	312,533	162,340	150,193
Davison	427	275,291	645	3,393	12	1,713	78,788	50,170	28,618
Hanson	370	274,069	741	3,745	4	1,128	110,650	67,135	43,515
Kingsbury	518	521,142	1,006	3,319	13	2,100	278,260	175,284	102,976
Lake	502	261,757	521	4,081	13	1,844	168,834	112,379	56,455
McCook	568	362,890	639	4,248	7	(D)	156,965	96,689	60,276
Miner	486	357,311	735	3,212	7	(D)	123,695	74,947	48,748
Minnehaha	1,157	407,896	353	5,146	29	1,695	270,247	164,228	106,020
Moody	513	254,391	496	5,094	25	3,227	214,971	131,252	83,719
Sanborn	402	360,237	896	2,377	1	(D)	118,751	69,389	49,362
Southwest									
Bennett	219	606,496	2,769	565	27	6,603	62,152	22,270	39,882
Custer	446	623,206	1,397	1,146	25	3,140	26,013	2,871	23,143
Fall River	327	1,088,818	3,330	515	43	7,480	116,858	6,474	110,384
Shannon	174	1,101,176	6,329	460	6	534	32,288	8,720	23,567
South Central									
Gregory	505	634,932	1,257	1,221	5	504	94,137	39,961	54,176
Jones	163	612,384	3,757	727	3	670	65,252	40,121	25,130
Lyman	430	1,028,579	2,392	1,003	13	8,742	136,759	95,031	41,727
Mellette	229	698,784	3,051	715	8	(D)	46,212	13,929	32,282
Todd	231	859,955	3,723	511	25	7,220	59,660	15,910	43,751
Tripp	629	1,018,904	1,620	1,118	26	2,723	229,025	86,671	142,354
Southeast									
Bon Homme	671	351,596	524	2,920	27	6,625	107,859	41,325	66,534
Charles Mix	759	692,319	912	2,353	32	15,286	227,906	102,917	124,990
Clay	461	258,692	561	4,422	63	20,823	96,827	79,678	17,149
Douglas	434	269,738	622	2,854	13	2,148	117,470	41,558	75,913
Hutchinson	802	513,352	640	3,287	28	4,028	186,245	71,342	114,903
Lincoln	899	365,530	407	5,440	31	2,889	172,265	103,441	68,824
Turner	794	384,377	484	4,316	60	18,297	182,181	100,867	81,315
Union	527	288,491	547	5,012	121	41,433	158,444	106,501	51,944
Yankton	692	327,796	474	4,142	47	15,530	117,426	56,866	60,560
South Dakota	**31,989**	**43,257,079**	**1,352**	**1,687**	**1,656**	**378,678**	**10,170,227**	**6,072,922**	**4,097,304**

[1] (D) DATA WITHHELD TO AVOID DISCLOSING INFORMATION FOR INDIVIDUAL FARMS.

HOGS AND PIGS [1]

	All Hogs and Pigs December 31, 2012		All Hogs and Pigs for Breeding December 31, 2012		Other Hogs and Pigs December 31, 2012		Hogs and Pigs Sold in 2012	
	Farms	Head	Farms	Head	Farms	Head	Farms	Head
	Number	Number	Number	Number	Number	Number	Number	Number
Northwest								
Butte	12	121	7	13	12	108	8	18
Corson	2	(D)	1	(D)	2	(D)	2	(D)
Dewey	7	496	3	45	7	451	7	385
Harding	6	150	6	30	6	120	6	48
Perkins	1	(D)			1	(D)		
Ziebach	2	(D)			2	(D)	2	(D)
North Central								
Brown	19	14,500	11	988	13	13,512	17	29,271
Campbell	2	(D)	1	(D)	2	(D)	2	(D)
Edmunds	3	30,130	3	3,476	3	26,654	3	(D)
Faulk	4	44,361	3	7,794	4	36,567	4	116,700
McPherson	5	35,736	4	10,806	5	24,930	5	140,864
Potter	5	(D)	5	(D)	2	(D)	2	(D)
Spink	7	31,687	5	(D)	6	(D)	7	43,844
Walworth	1	(D)			1	(D)	2	(D)
Northeast								
Clark	8	75,111	6	18,710	8	56,401	9	416,121
Codington	10	6,205	6	(D)	9	(D)	10	15,711
Day	3	20	2	(D)	2	(D)	2	(D)
Deuel	9	(D)	5	(D)	7	(D)	13	51,941
Grant	11	(D)	2	(D)	9	(D)	8	3,256
Hamlin	13	(D)	9	(D)	9	(D)	10	34,988
Marshall	10	35,467	10	3,953	10	31,514	10	87,474
Roberts	11	22,345	5	917	10	21,428	11	35,093
West Central								
Haakon	5	20	5	10	5	10		
Jackson	2	(D)			2	(D)		
Lawrence	2	(D)	2	(D)	2	(D)	2	(D)
Meade	6	56	1	(D)	6	(D)	4	63
Pennington	8	219	3	18	8	201	5	154
Stanley								
Central								
Aurora	3	(D)	1	(D)	3	(D)	3	(D)
Beadle	12	46,386	7	6,285	11	40,101	13	136,718
Brule	11	28,309	8	4,006	10	24,303	11	88,161
Buffalo								
Hand	3	(D)	1	(D)	3	(D)	4	(D)
Hughes	5	(D)	5	(D)	5	(D)	5	(D)
Hyde	3	186	3	18	3	168	3	141
Jerauld	4	12,492	2	(D)	4	(D)	4	28,775
Sully	2	(D)	1	(D)	2	(D)	2	(D)
East Central								
Brookings	41	46,580	17	3,242	40	43,338	34	103,351
Davison	15	28,628			15	28,628	13	62,024
Hanson	10	27,774	3	3,169	9	24,605	14	63,855
Kingsbury	3	(D)	3	(D)	3	(D)	4	(D)
Lake	15	30,880	2	(D)	15	(D)	17	122,733
McCook	21	53,307	5	5,952	21	47,355	28	187,473
Miner	22	26,232	3	(D)	22	(D)	19	72,474
Minnehaha	35	55,741	10	(D)	35	(D)	43	210,957
Moody	8	18,181	4	(D)	7	(D)	7	(D)
Sanborn	5	(D)	4	(D)	5	(D)	4	(D)
Southwest								
Bennett	10	294			10	294	10	66
Custer								
Fall River	5	20	1	(D)	4	(D)	3	14
Shannon	7	50	6	30	7	20	6	6
South Central								
Gregory	7	263	3	58	6	205	4	173
Jones	3	198			3	198	3	114
Lyman	2	(D)	2	(D)	2	(D)	2	(D)
Mellette	1	(D)			1	(D)	1	(D)
Todd								
Tripp	9	10,819	4	(D)	9	(D)	16	24,098
Southeast								
Bon Homme	16	19,270	7	312	16	18,958	19	48,506
Charles Mix	33	67,379	18	9,318	29	58,061	31	273,235
Clay	15	10,344	4	407	14	9,937	18	25,522
Douglas	29	29,139	13	9,343	29	19,796	30	213,187
Hutchinson	64	127,676	19	17,427	60	110,249	63	440,331
Lincoln	30	35,377	5	(D)	30	(D)	33	103,435
Turner	30	57,106	6	(D)	25	(D)	32	147,501
Union	13	20,291	5	(D)	13	(D)	15	45,440
Yankton	15	10,712	9	1,903	15	8,809	13	39,015
South Dakota	**681**	**1,191,162**	**286**	**167,015**	**639**	**1,024,147**	**678**	**3,914,312**

[1] (D) DATA WITHHELD TO AVOID DISCLOSING INFORMATION FOR INDIVIDUAL FARMS.

CATTLE AND CALVES [1]

	All Cattle and Calves December 31, 2012		Beef Cows for Breeding December 31, 2012		Milk Cows December 31, 2012		Other Cattle December 31, 2012	
	Farms	Head	Farms	Head	Farms	Head	Farms	Head
	Number	Number	Number	Number	Number	Number	Number	Number
Northwest								
Butte	363	61,319	314	27,911	22	74	304	33,334
Corson	228	97,668	222	(D)	1	(D)	197	46,183
Dewey	246	62,597	226	41,514	5	183	197	20,900
Harding	189	71,226	181	42,540	11	15	165	28,671
Perkins	313	105,791	297	56,590	21	22	267	49,179
Ziebach	184	59,246	174	36,567	5	8	153	22,671
North Central								
Brown	341	54,706	309	23,854	10	679	299	30,173
Campbell	115	33,490	97	15,876	3	250	99	17,364
Edmunds	198	64,589	190	24,645	4	750	173	39,194
Faulk	154	51,002	144	(D)	4	(D)	145	26,227
McPherson	227	68,715	214	(D)	2	(D)	199	36,748
Potter	102	34,906	68	(D)	3	(D)	91	23,167
Spink	293	101,866	263	(D)	3	(D)	259	71,527
Walworth	111	35,810	97	(D)	1	(D)	100	19,443
Northeast								
Clark	278	78,828	229	(D)	1	(D)	257	52,905
Codington	293	65,203	221	16,986	24	4,529	261	43,688
Day	280	41,788	227	15,361	10	1,976	243	24,451
Deuel	311	58,834	263	17,960	23	5,855	258	35,019
Grant	311	90,569	204	14,014	21	8,762	293	67,793
Hamlin	219	46,695	157	12,970	22	5,687	207	28,038
Marshall	233	87,621	204	(D)	4	(D)	215	42,976
Roberts	334	52,299	270	20,110	19	774	291	31,415
West Central								
Haakon	207	75,667	188	36,775	19	33	188	38,859
Jackson	236	50,501	222	33,624	4	13	191	16,864
Lawrence	131	18,702	102	(D)	2	(D)	114	10,113
Meade	580	123,934	522	70,392	28	145	472	53,397
Pennington	325	50,340	282	32,293	14	85	276	17,962
Stanley	108	24,335	104	15,380	10	23	77	8,932
Central								
Aurora	254	56,295	215	25,023	7	520	233	30,752
Beadle	360	94,623	313	34,811	13	1,075	317	58,737
Brule	255	71,366	198	(D)	9	(D)	231	42,302
Buffalo	40	29,382	40	13,845	5	172	37	15,365
Hand	217	97,501	203	41,332	7	833	195	55,336
Hughes	133	24,617	115	13,071	11	175	109	11,371
Hyde	122	56,868	111	26,884	6	6	112	29,978
Jerauld	131	49,074	120	18,799			112	30,275
Sully	54	21,033	53	9,159			43	11,874
East Central								
Brookings	400	83,527	317	18,792	26	13,514	350	51,221
Davison	187	23,371	149	10,036	9	601	157	12,734
Hanson	195	36,794	179	15,674	22	1,049	166	20,071
Kingsbury	254	85,119	217	(D)	3	(D)	222	60,791
Lake	188	34,896	168	11,739	9	1,566	151	21,591
McCook	273	41,813	235	15,400	13	2,478	224	23,935
Miner	211	51,189	197	24,424	9	196	178	26,569
Minnehaha	437	73,073	342	18,776	27	7,481	390	46,816
Moody	200	38,242	139	10,177	12	4,519	182	23,546
Sanborn	168	50,104	155	(D)	1	(D)	152	29,533
Southwest								
Bennett	149	72,141	125	27,496	3	6	138	44,639
Custer	241	26,365	207	16,484	8	19	203	9,862
Fall River	201	61,878	180	38,615	18	31	177	23,232
Shannon	123	33,260	115	20,938			110	12,322
South Central								
Gregory	331	88,222	293	35,064	17	744	304	52,414
Jones	98	43,205	95	22,875	14	32	91	20,298
Lyman	172	61,716	158	(D)	1	(D)	148	32,454
Mellette	187	53,289	179	31,847	7	14	171	21,428
Todd	169	67,063	155	(D)	2	(D)	148	34,514
Tripp	381	167,780	338	(D)	2	(D)	348	110,453
Southeast								
Bon Homme	351	51,167	286	12,608	6	696	302	37,863
Charles Mix	378	99,027	329	39,290	18	1,010	336	58,727
Clay	100	10,187	83	(D)	2	(D)	91	6,374
Douglas	243	51,936	188	13,130	7	317	211	38,489
Hutchinson	391	67,601	323	23,805	43	2,707	344	41,089
Lincoln	296	37,902	204	8,598	20	677	245	28,627
Turner	347	49,441	267	11,131	20	4,329	303	33,981
Union	161	24,106	128	7,354	11	688	143	16,064
Yankton	275	39,831	217	11,694	5	96	234	28,041
South Dakota	**15,583**	**3,893,251**	**13,327**	**1,610,559**	**689**	**91,831**	**13,599**	**2,190,861**

[1] (D) DATA WITHHELD TO AVOID DISCLOSING INFORMATION FOR INDIVIDUAL FARMS.

CATTLE AND CALVES [1]

	All Cattle and Calves Sold in 2012		Cattle on Feed December 31, 2012		Cattle on Feed Sold to Slaughter in 2012	
	Farms	Head	Farms	Head	Farms	Head
	Number	Number	Number	Number	Number	Number
Northwest						
Butte	321	46,431	8	933	13	2,016
Corson	218	52,737	10	3,521	20	5,168
Dewey	236	40,140			5	473
Harding	183	43,837	1	(D)	2	(D)
Perkins	301	72,143	17	2,524	22	2,681
Ziebach	159	34,541	1	(D)	5	375
North Central						
Brown	324	40,485	11	7,642	20	(D)
Campbell	110	20,512	8	486	16	1,500
Edmunds	187	52,096	13	8,889	14	21,820
Faulk	149	28,230	8	2,522	11	2,949
McPherson	224	37,372	4	1,090	13	1,619
Potter	71	12,416	2	(D)	3	(D)
Spink	284	78,830	29	14,511	38	27,285
Walworth	109	19,726	5	1,510	7	3,222
Northeast						
Clark	266	49,581	41	14,123	47	22,170
Codington	259	32,820	37	11,066	45	(D)
Day	239	21,379	21	3,858	28	4,271
Deuel	295	43,439	21	6,496	31	13,390
Grant	289	57,851	39	13,527	49	21,400
Hamlin	204	24,358	29	7,187	32	(D)
Marshall	218	66,574	15	11,506	23	24,434
Roberts	303	28,636	31	2,208	34	3,501
West Central						
Haakon	193	43,434	7	1,946	9	1,714
Jackson	200	34,231	1	(D)	3	(D)
Lawrence	116	12,753	6	2,400	6	3,374
Meade	541	84,488	7	532	5	1,218
Pennington	286	34,984	3	1,041	4	694
Stanley	111	22,549			2	(D)
Central						
Aurora	231	37,230	11	4,258	25	(D)
Beadle	339	57,561	38	14,689	44	(D)
Brule	228	42,775	22	11,194	32	(D)
Buffalo	36	17,400	4	2,887	6	5,218
Hand	210	66,659	14	6,478	13	(D)
Hughes	120	12,774	1	(D)	7	141
Hyde	121	26,597	8	1,211	14	1,920
Jerauld	123	24,125	7	3,403	14	3,934
Sully	52	25,698	4	5,094	5	13,574
East Central						
Brookings	337	54,071	58	15,536	66	17,339
Davison	166	14,774	16	3,239	19	4,363
Hanson	170	15,930	28	2,136	33	2,071
Kingsbury	235	69,827	30	18,291	41	37,654
Lake	173	22,107	25	4,028	30	6,098
McCook	265	23,662	20	2,169	27	2,658
Miner	192	31,878	17	6,917	24	(D)
Minnehaha	387	42,867	58	9,572	72	11,813
Moody	182	30,423	32	6,881	36	10,527
Sanborn	146	33,461	17	4,890	20	(D)
Southwest						
Bennett	135	40,828	7	4,216	9	661
Custer	210	18,881			1	(D)
Fall River	182	83,739	9	(D)	6	(D)
Shannon	118	21,741			1	(D)
South Central						
Gregory	308	44,001	17	2,276	28	4,997
Jones	98	24,862			2	(D)
Lyman	166	38,261	4	(D)	9	3,581
Mellette	172	31,615	7	1,050	9	2,473
Todd	156	38,311	7	1,112	13	1,000
Tripp	342	111,626	36	30,124	50	36,930
Southeast						
Bon Homme	314	43,986	44	17,167	61	25,676
Charles Mix	350	67,898	65	16,793	78	25,144
Clay	84	9,312	16	1,763	22	5,651
Douglas	251	41,588	62	16,709	71	17,347
Hutchinson	349	34,463	50	6,666	65	8,861
Lincoln	253	32,357	28	14,342	53	(D)
Turner	318	31,508	66	18,286	85	(D)
Union	133	29,062	20	9,813	24	(D)
Yankton	258	36,596	40	11,792	48	16,398
South Dakota	**14,306**	**2,567,027**	**1,263**	**418,374**	**1,670**	**633,537**

[1] (D) DATA WITHHELD TO AVOID DISCLOSING INFORMATION FOR INDIVIDUAL FARMS.

SHEEP AND LAMBS [1]

	All Sheep and Lambs December 31, 2012		Ewes One Year and Older December 31, 2012		Wool Production in 2012		Sheep and Lambs Sold in 2012	
	Farms	Head	Farms	Head	Farms	Pounds	Farms	Head
	Number	Number	Number	Number	Number	Number	Number	Number
Northwest								
Butte	124	39,626	115	27,198	127	328,493	116	29,589
Corson	11	2,222	8	1,546	11	18,774	11	1,973
Dewey	20	2,885	13	2,135	18	30,354	19	3,547
Harding	55	27,927	53	20,688	60	244,983	60	26,029
Perkins	48	15,009	48	11,341	58	135,406	55	12,688
Ziebach	12	2,787	11	904	12	16,797	12	1,079
North Central								
Brown	54	2,533	49	1,625	42	20,535	44	2,900
Campbell	4	302	4	201	2	(D)	6	360
Edmunds	14	2,343	14	1,414	14	10,333	13	1,661
Faulk	19	1,719	14	1,184	18	15,236	13	1,025
McPherson	15	2,142	15	1,863	15	20,239	9	2,128
Potter	3	171	3	51	3	750	3	72
Spink	34	2,988	32	2,240	31	28,386	19	2,313
Walworth	17	652	17	410	15	3,305	16	529
Northeast								
Clark	32	1,880	28	1,428	34	23,143	31	2,366
Codington	47	8,822	41	3,016	46	59,037	39	16,203
Day	18	753	18	502	24	7,368	19	600
Deuel	41	3,984	34	2,354	33	23,700	32	2,787
Grant	15	499	15	462	13	9,072	13	381
Hamlin	40	1,326	27	1,057	36	6,916	38	1,069
Marshall	18	1,895	18	1,275	21	16,495	18	1,307
Roberts	25	4,886	21	1,188	23	25,271	21	3,728
West Central								
Haakon	15	4,088	15	3,697	14	40,549	15	3,723
Jackson	3	606	2	(D)	5	9,331	5	578
Lawrence	7	535	2	(D)	7	4,010	2	(D)
Meade	46	15,383	45	9,996	59	137,846	59	13,601
Pennington	10	1,053	10	636	9	7,939	10	814
Stanley	3	600	3	240	3	3,234	3	741
Central								
Aurora	40	4,747	40	2,851	37	18,274	42	3,637
Beadle	37	4,134	32	2,182	33	22,685	30	2,273
Brule	5	374	3	223	10	16,359	8	(D)
Buffalo	4	280	4	184	4	2,800	4	116
Hand	19	2,701	16	1,621	16	10,412	18	1,316
Hughes	22	2,262	19	1,398	21	10,816	23	1,592
Hyde	13	2,228	13	1,657	12	20,082	10	1,622
Jerauld	17	2,515	17	1,640	22	18,752	21	1,751
Sully	5	447	5	322	4	2,000	5	393
East Central								
Brookings	107	11,251	100	6,258	93	62,771	92	9,439
Davison	31	2,962	30	1,986	29	22,145	32	2,144
Hanson	16	1,520	15	951	16	6,781	16	951
Kingsbury	59	8,559	54	5,695	48	50,011	48	6,231
Lake	15	2,150	13	1,404	8	11,621	15	2,289
McCook	42	2,730	39	1,631	37	17,927	32	1,900
Miner	13	2,227	10	1,734	10	8,969	13	2,125
Minnehaha	55	2,728	43	1,717	40	18,791	38	2,310
Moody	24	1,095	23	719	24	7,106	20	595
Sanborn	23	1,915	22	1,233	22	9,423	17	1,362
Southwest								
Bennett								
Custer	16	290	10	219	12	4,213	15	345
Fall River	38	7,202	33	5,410	31	66,951	20	2,666
Shannon	8	58	8	30	6	(D)	8	10
South Central								
Gregory	7	212	6	200	7	745	5	180
Jones	3	75	3	48				
Lyman	12	863	11	470	14	6,729	11	984
Mellette	7	444	6	319	6	2,159	7	262
Todd	7	452	7	374	7	2,238	3	(D)
Tripp	46	5,220	41	3,586	48	42,755	39	3,448
Southeast								
Bon Homme	18	1,837	15	1,323	16	16,599	15	1,877
Charles Mix	36	7,425	35	3,704	32	73,460	30	5,134
Clay	19	1,890	17	1,388	19	9,475	15	2,048
Douglas	34	1,990	31	1,624	39	16,854	37	1,885
Hutchinson	69	5,787	64	3,781	53	32,854	62	4,637
Lincoln	72	4,719	58	2,957	57	33,596	51	2,745
Turner	65	8,922	52	3,140	70	93,068	59	9,187
Union	22	896	20	716	20	8,160	24	1,362
Yankton	22	2,953	16	1,695	24	16,697	24	1,599
South Dakota	**1,798**	**257,676**	**1,606**	**165,786**	**1,700**	**2,012,720**	**1,610**	**218,640**

[1] (D) DATA WITHHELD TO AVOID DISCLOSING INFORMATION FOR INDIVIDUAL FARMS.

BISON [1]

	All Bison December 31, 2012		All Bison Sold in 2012	
	Farms	Head	Farms	Head
	Number	Number	Number	Number
Northwest				
Butte	2	(D)	2	(D)
Corson	2	(D)	2	(D)
Dewey	2	(D)	2	(D)
Harding	6	2,488	4	1,257
Perkins	4	849	3	312
Ziebach				
North Central				
Brown				
Campbell				
Edmunds				
Faulk	1	(D)	1	(D)
McPherson	2	(D)	2	(D)
Potter	1	(D)	1	(D)
Spink	5	2,078	5	655
Walworth				
Northeast				
Clark	1	(D)		
Codington	1	(D)	1	(D)
Day				
Deuel				
Grant				
Hamlin	1	(D)	1	(D)
Marshall	3	339	3	308
Roberts	2	(D)	2	(D)
West Central				
Haakon				
Jackson				
Lawrence	2	(D)	2	(D)
Meade	1	(D)	1	(D)
Pennington	1	(D)	1	(D)
Stanley	2	(D)	2	(D)
Central				
Aurora				
Beadle	1	(D)	1	(D)
Brule	4	40	3	12
Buffalo	1	(D)	1	(D)
Hand			1	(D)
Hughes				
Hyde				
Jerauld	1	(D)	1	(D)
Sully				
East Central				
Brookings				
Davison				
Hanson	2	(D)	2	(D)
Kingsbury				
Lake				
McCook	1	(D)		
Miner	6	150	6	54
Minnehaha	3	112	3	46
Moody	1	(D)		
Sanborn				
Southwest				
Bennett	3	(D)	1	(D)
Custer	11	2,916	8	908
Fall River	2	(D)	2	(D)
Shannon	2	(D)	1	(D)
South Central				
Gregory	2	(D)	1	(D)
Jones				
Lyman	4	1,950	4	881
Mellette				
Todd	6	(D)	2	(D)
Tripp	2	(D)		
Southeast				
Bon Homme				
Charles Mix	2	(D)	1	(D)
Clay				
Douglas				
Hutchinson				
Lincoln				
Turner	3	(D)	1	(D)
Union	3	190	3	92
Yankton	5	424	5	307
South Dakota	**104**	**33,637**	**82**	**11,714**

[1] (D) DATA WITHHELD TO AVOID DISCLOSING INFORMATION FOR INDIVIDUAL FARMS.

HORSES AND PONIES [1]

	All Horses and Ponies December 31, 2012			
	Farms	Head		
	Number	Number		
Northwest				
Butte	280	2,876		
Corson	125	1,503		
Dewey	163	5,021		
Harding	111	1,318		
Perkins	145	2,020		
Ziebach	122	2,398		
North Central				
Brown	148	865		
Campbell	29	283		
Edmunds	34	184		
Faulk	19	107		
McPherson	48	723		
Potter	32	313		
Spink	77	443		
Walworth	62	558		
Northeast				
Clark	88	489		
Codington	108	798		
Day	82	694		
Deuel	89	514		
Grant	103	852		
Hamlin	53	906		
Marshall	77	499		
Roberts	112	788		
West Central				
Haakon	103	847		
Jackson	138	2,424		
Lawrence	116	805		
Meade	411	4,090		
Pennington	224	1,536		
Stanley	58	858		
Central				
Aurora	63	511		
Beadle	135	776		
Brule	87	630		
Buffalo	25	313		
Hand	69	608		
Hughes	110	1,662		
Hyde	57	1,261		
Jerauld	28	211		
Sully	36	1,260		
East Central				
Brookings	164	1,290		
Davison	79	700		
Hanson	39	162		
Kingsbury	50	473		
Lake	77	732		
McCook	81	464		
Miner	48	502		
Minnehaha	252	1,936		
Moody	66	657		
Sanborn	66	676		
Southwest				
Bennett	73	924		
Custer	207	1,599		
Fall River	155	2,373		
Shannon	97	2,181		
South Central				
Gregory	85	708		
Jones	49	364		
Lyman	70	859		
Mellette	75	1,340		
Todd	113	1,696		
Tripp	149	1,027		
Southeast				
Bon Homme	62	277		
Charles Mix	101	1,094		
Clay	60	983		
Douglas	40	221		
Hutchinson	92	689		
Lincoln	143	1,212		
Turner	97	974		
Union	34	180		
Yankton	72	688		
South Dakota	**6,463**	**68,925**		

[1] (D) DATA WITHHELD TO AVOID DISCLOSING INFORMATION FOR INDIVIDUAL FARMS.

FARMS HARVESTING CROPS IN 2012

	Corn for Grain	All Wheat	Winter Wheat	Spring Wheat	Oats	Soybeans	All Hay	Alfalfa Hay
	Number	Number	Number	Number	Number	Number	Number	Number
Northwest								
Butte	72	41	30	17	17	18	372	319
Corson	78	136	38	134	34	15	178	164
Dewey	41	44	24	41	12	2	196	149
Harding	10	38	14	35	3		144	119
Perkins	52	132	36	118	24	3	253	236
Ziebach	21	47	41	19	12	2	114	84
North Central								
Brown	462	88	12	83	18	420	372	247
Campbell	106	84	9	83	15	69	118	86
Edmunds	225	112	22	112	15	210	204	158
Faulk	180	95	26	91	5	168	147	110
McPherson	139	99	8	99	30	117	224	174
Potter	119	92	64	88	9	94	67	45
Spink	400	178	68	158	7	387	266	190
Walworth	101	97	29	94	12	93	102	73
Northeast								
Clark	309	115	23	106	14	308	230	179
Codington	261	157	17	153	38	240	318	235
Day	236	165	17	159	25	262	249	178
Deuel	239	76	12	74	50	213	335	239
Grant	268	137	17	131	14	275	279	189
Hamlin	209	52	12	45	28	206	199	134
Marshall	190	55	7	50	5	181	213	154
Roberts	322	165	12	159	1	347	344	211
West Central								
Haakon	45	93	86	24	6		104	52
Jackson	24	76	73	15	7		149	120
Lawrence	4	2	2		1		150	92
Meade	23	74	62	39	11	3	424	373
Pennington	20	68	60	22	2	3	229	177
Stanley	30	52	51	19	4	9	68	38
Central								
Aurora	216	52	50	3	11	205	250	192
Beadle	364	85	71	34	6	348	376	254
Brule	189	85	82	13	24	125	233	159
Buffalo	39	18	14	7	3	28	42	29
Hand	229	116	84	87	11	197	243	183
Hughes	99	86	79	38	12	50	145	91
Hyde	97	79	44	62	14	56	112	95
Jerauld	91	35	31	14	6	73	125	103
Sully	107	100	86	84	2	58	54	32
East Central								
Brookings	358	68	18	59	46	328	431	254
Davison	155	52	47	6	5	161	218	160
Hanson	210	50	28	22	7	205	148	111
Kingsbury	314	62	35	36	24	295	231	181
Lake	253	10	3	7	17	221	191	135
McCook	299	9	9		17	293	229	167
Miner	224	27	25	5	17	197	222	169
Minnehaha	491	10	6	4	31	468	462	321
Moody	228	7		7	4	181	176	115
Sanborn	190	25	22	5	9	150	189	148
Southwest								
Bennett	45	71	69	9	1		123	93
Custer	9	10	7	4			116	51
Fall River	16	17	16	1	3	1	73	55
Shannon	13	20	20	5	1		47	33
South Central								
Gregory	173	82	78	12	34	166	334	276
Jones	30	69	65	24	7	8	82	56
Lyman	122	156	141	70	12	28	206	97
Mellette	21	65	59	23	7	1	143	121
Todd	25	24	14	19	3	4	133	111
Tripp	296	191	179	42	38	157	423	330
Southeast								
Bon Homme	322	80	80	4	15	390	370	275
Charles Mix	347	179	174	8	23	390	414	319
Clay	266	36	35	1	2	264	118	69
Douglas	242	80	78	2	24	246	241	186
Hutchinson	387	83	77	6	20	457	351	275
Lincoln	466	17	17	4	32	462	300	206
Turner	455	50	41	12	19	433	321	210
Union	334	6	6		6	322	162	131
Yankton	352	22	22	1	21	364	312	239
South Dakota	**12,260**	**4,804**	**2,784**	**2,908**	**953**	**10,977**	**14,394**	**10,557**