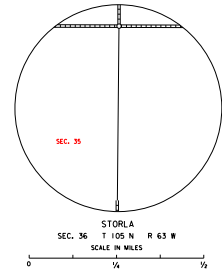
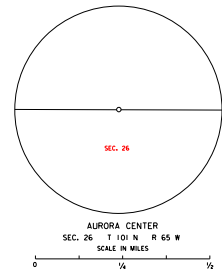


LEGEND

INTERSTATE HIGHWAY (FULL CONTROL OF ACCESS)	
U.S. NUMBERED HIGHWAY	
STATE NUMBERED HIGHWAY	
FEDERAL AID HIGHWAY SYSTEM	
FEDERAL AID SECONDARY HIGHWAY SYSTEM	
END OF FEDERAL AID DESIGNATED ROUTE	
PRIVATE ROAD	
UNIMPROVED ROAD	
GRAVEL AND DRAINED ROAD	
GRAVEL OR STONE SURFACED ROAD	
PAVED SURFACED ROAD	
DIVIDED HIGHWAY (WITH FRONTAGE ROAD)	
INTERCHANGE	
HIGHWAY GRADE SEPARATION	
POINTS AT WHICH BRIDGE DISTANCES ARE MEASURED INDICATED THIS WAY	
RAILROADS	
RAILROADS IN ANTICIPATION	
TWO OR MORE TRACKS OF SEPARATELY OPERATED COMPANIES OR ALIQUOT PORTION OF ONE	
RAILROAD CROSSINGS	
GRADE CROSSINGS	
RAILROAD ABOVE	
RAILROAD BELOW	
AIRPORT WITH SURFACED RUNWAYS	
MILITARY FIELD	
AIRPORT, COMPLETE FACILITIES (COMMERCIAL OR MUNICIPAL)	
AIRFIELD, LIMITED FACILITIES	
LANDING AREA OR STRIP	
WELLING PRIVATE AIR FIELD	
ARMY LIGHT BEACON (GENERAL)	
NARROW STREAM	
WIDE STREAM, INTERMITTENT WINDING	
ORANGE DITCH (MAN)	
IRRIGATION DITCH	
RESERVOIR, POND OR LAKE	
RESERVOIR, WITH DAM	
DAM	
MARSH OR SWAMP LAND	
DOCK, PIER, OR LANDING	
HIGHWAY BRIDGE OVER 20 FT. IN LENGTH	
HIGHWAY BRIDGES CLOSELY SPACED	
STEEL TRUSS BRIDGE, LARGE	
CANTILEVER BRIDGE	
FORD - ROAD ESTABLISHED	
CONCRETE FORD	
CAUSEWAY	
CATTLE GUARD	
PROMONT ELEVATION	
STATE LINE	
COUNTY LINE	
CONGRESSIONAL TOWNSHIP LINE	
SECTION LINE	
FEDERAL AND STATE RESERVATION BOUNDARY LINE	
MONUMENT (SMALL)	
COUNTY SEAT	
OTHER CITIES AND VILLAGES	
UNINCORPORATED VILLAGE OR AREA OF COMBINED CULTURE	
INCORPORATED CITY OR VILLAGE (FIGURES INDICATED 1990 POPULATION)	

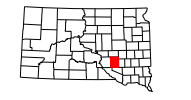


GENERAL HIGHWAY MAP
AURORA COUNTY
 SOUTH DAKOTA

prepared by the
 SOUTH DAKOTA DEPARTMENT OF TRANSPORTATION
 in cooperation with the
 U.S. DEPARTMENT OF TRANSPORTATION
 FEDERAL HIGHWAY ADMINISTRATION

SCALE
 0 2 4 5 MILES

2016



UNIVERSAL TRANSVERSE MERCATOR PROJECTION

RESTRICTION OF LIABILITY: The South Dakota Department of Transportation makes no legal guarantee of transportation data. The accuracy, completeness, or timeliness of the data is not guaranteed. The Department of Transportation is not responsible for any errors or omissions in this map. No warranty is made by the Department of Transportation for any use of this map other than for general information purposes. The Department of Transportation is not responsible for any damage or loss resulting from the use of this map.

COPIES OF THIS MAP ARE AVAILABLE FOR PUBLIC USE AT A NOMINAL COST
 S.D. Department of Transportation
 800 S. D. Ave. - P.O. BOX 277220
 Pierre, South Dakota 57501