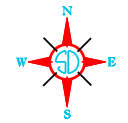


**LEGEND**

INTERSTATE HIGHWAY (FULL CONTROL OF ACCESS)		NARROW STREAM	
U.S. NUMBERED HIGHWAY		WIDE STREAM (INTERNATIONAL NAVIGATION)	
STATE NUMBERED HIGHWAY		CHANGED DITCH (WATER)	
FEDERAL AID HIGHWAY SYSTEM		IRRIGATION DITCH	
FEDERAL AID SECONDARY HIGHWAY SYSTEM		RESERVOIR, POND OR LAKE	
END OF FEDERAL AID DESIGNATED ROUTE		RESERVOIR, BEYOND DAM	
		DAM	
		MARSH OR SWAMP LAND	
PRIMITIVE ROAD		DOCK, PIER, OR LANDING	
UNIMPROVED ROAD		HIGHWAY BRIDGE (OVER 20 FT. IN LENGTH)	
GRAVEL AND DRAINED ROAD		RAILROAD BRIDGE (CLOSELY SPACED)	
GRAVEL OR STONE SURFACED ROAD		STEEL TRUSS BRIDGE LAKE	
HALE SURFACED ROAD		GRAVEL BRIDGE	
DUNED HIGHWAY (LEFT FEDERAL ROAD)		FORD - ROAD ESTABLISHED	
INTERCHANGE		CONCRETE FORD	
HIGHWAY GRADE SEPARATOR		GASBOY	
POINTS BETWEEN BRIDGE DISTANCES		CIVIL GUARD	
AND MEASURES INDICATED THICK		PILOTAGE ELEVATION	
RAILROAD		STATE LINE	
RAILROADS IN JUNCTION		COUNTY LINE	
TRUCK OR HOVE TRACKS OF SEPARATELY OPERATED		CONGRESSIONAL TOWNSHIP LINE	
COMPANIES ON ADJACENT RIGHT-OF-WAY		SECTION LINE	
		FEDERAL AND STATE RESERVATION BOUNDARY LINE	
RAILROAD CROSSINGS		WOLFCRANTZ (SMALL)	
GRADE CROSSING		COUNTY SEAT	
RAILROAD ABOVE		OTHER CITIES AND VILLAGES	
RAILROAD BELOW		UNINCORPORATED VILLAGE OR AREA	
		OF CONGESTED TRAFFIC	
MILITARY FIELD		INCORPORATED CITY OR VILLAGE	
APPROX. COMPLETE FACILITIES		(FIGURES INDICATED ARE POPULATION)	
(COMMERCIAL OR MUNICIPAL)			
APPROX. LIMITED FACILITIES			
LANDING AREA OR STRIP			
(INCLUDING PRIVATE AIR FIELDS)			
ARREST LIGHT REGION - GENERAL			



GENERAL HIGHWAY MAP

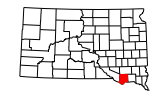
# BON HOMME COUNTY

## SOUTH DAKOTA

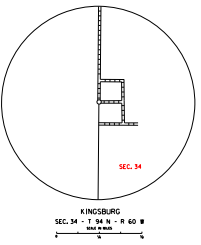
prepared by the  
SOUTH DAKOTA DEPARTMENT OF TRANSPORTATION  
in cooperation with the  
U.S. DEPARTMENT OF TRANSPORTATION  
FEDERAL HIGHWAY ADMINISTRATION

SCALE  
0 1 2 3 4 5 MILES

2016



UNIVERSAL TRANSVERSE MERCATOR PROJECTION



RESTRICTION OF LIABILITY: The South Dakota Department of Transportation and the U.S. Department of Transportation do not warrant the accuracy or completeness of the data or information contained in this map. The user assumes all responsibility for the accuracy and completeness of the data and information contained in this map. The user agrees to hold the South Dakota Department of Transportation and the U.S. Department of Transportation harmless from and against all claims, damages, and expenses, including reasonable attorneys' fees, arising out of or from the use of this map. This map is provided for informational purposes only and is not to be used for any other purpose.

COPIES OF THIS MAP ARE AVAILABLE FOR PUBLIC USE AT A NOMINAL COST.

S.D. Department of Transportation  
Map Sales - (605) 773-3349  
Pierre, South Dakota 57501