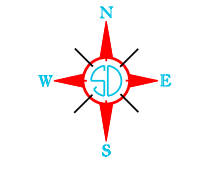


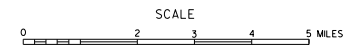
**LEGEND**

INTERSTATE HIGHWAY (FULL CONTROL OF ACCESS)		NARROW STREAM	
U.S. NUMBERED HIGHWAY		WIDE STREAM (INTERMITTENT NAVIGATION)	
STATE NUMBERED HIGHWAY		DRAINAGE DITCH (MAN)	
FEDERAL AID HIGHWAY SYSTEM		IRRIGATION DITCH	
FEDERAL AID SECONDARY HIGHWAY SYSTEM		RESERVOIR, POND OR LAKE	
END OF FEDERAL AID DESIGNATED ROUTE		RESERVOIR, WITH DAM	
PRIMITIVE ROAD		DAM	
UNIMPROVED ROAD		MARSH OR SWAMP LAND	
GRAVEL OR DRAINED ROAD		DOCK, PIER, OR LANDING	
GRAVEL OR STONE SURFACED ROAD		HIGHWAY BRIDGE (OVER 20 FT. IN LENGTH)	
HAUD SURFACED ROAD		STEEL TRUSS BRIDGE (CLOSELY SPACED)	
DIVIDED HIGHWAY (WITH FRONTAGE ROAD)		CANTILEVER BRIDGE	
INTERCHANGE		FORD - ROAD ESTABLISHED	
HIGHWAY GRADE SEPARATION		CONCRETE FORD	
POINTS BETWEEN WHICH DISTANCES ARE MEASURED INDICATED THIS		CAUSEWAY	
RAILROAD		CATTLE GUARD	
RAILROADS IN JURISDICTION OF TWO OR MORE TRACKS OF SEPARATELY OPERATED COMPANIES ON ADJACENT RIGHT-OF-WAY		PROMINENT ELEVATION	
RAILROAD CROSSINGS		STATE LINE	
GRADE CROSSINGS		COUNTY LINE	
RAILROAD ABOVE		CONGRESSIONAL TOWNSHIP LINE	
RAILROAD BELOW		SECTION LINE	
RAILROAD WITH SURFACED RUNWAYS		FEDERAL AND STATE RESERVATION BOUNDARY LINE	
MILITARY FIELD		MONUMENT (SMALL)	
ARRIPT, COMPLETE FACILITIES		COUNTY SEAT	
ARRIPT, LIMITED FACILITIES		OTHER CITIES AND VILLAGES	
ARRIPT, LIMITED FACILITIES		UNINCORPORATED VILLAGE OR AREA OF CONGESTED CULTURE	
LANDING AREA OR STRIP INCLUDING PRIVATE AIR FIELDS		INCORPORATED CITY OR VILLAGE (FIGURES INDICATED 1990 POPULATION)	
ARRIPT, LIMITED FACILITIES			
ARRIPT, LIMITED FACILITIES			
ARRIPT, LIMITED FACILITIES			
ARRIPT, LIMITED FACILITIES			
ARRIPT, LIMITED FACILITIES			

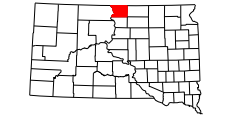


GENERAL HIGHWAY MAP  
**CAMPBELL COUNTY**  
 SOUTH DAKOTA

prepared by the  
 SOUTH DAKOTA DEPARTMENT OF TRANSPORTATION  
 in cooperation with the  
 U.S. DEPARTMENT OF TRANSPORTATION  
 FEDERAL HIGHWAY ADMINISTRATION



2016



UNIVERSAL TRANSVERSE MERCATOR PROJECTION

RESTRICTION OF LIABILITY: The South Dakota Department of Transportation makes no claims, promises or guarantees about the accuracy, completeness, or adequacy of the data and expressly disclaims liability for errors and omissions of the data content. No warranty of any kind, implied, expressed or statutory, including but not limited to the warranties of non-infringement of third party rights, title, merchantability and fitness for a particular purpose is given with respect to this data.

COPIES OF THIS MAP ARE AVAILABLE FOR PUBLIC USE AT A NOMINAL COST  
 S. D. Department of Transportation  
 Map Sales - - Ph. (605) 773 3249  
 Pierre, South Dakota 57501