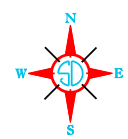


LEGEND

INTERSTATE HIGHWAY (FULL CONTROL OF ACCESS)	ROAD NUMBERED HIGHWAY	NARROW STREAM
U.S. NUMBERED HIGHWAY	FEDERAL AD. HIGHWAY SYSTEM	RISE STREAM (PERMITTED NAVIGATION)
FEDERAL AD. SECONDARY HIGHWAY SYSTEM	FEDERAL AD. DESIGNATED ROUTE	DRAINAGE DITCH (MAIN)
PRIMITIVE ROAD	UNIMPROVED ROAD	DRAINAGE DITCH (MIN.)
GRAVEL OR STONE SURFACED ROAD	HARD SURFACED ROAD	PIGATION DITCH
DIVIDED HIGHWAY (WITH FRONTAGE ROAD)	INTERCHANGING	RESERVOIR, POND OR LAKE
ROADWAY GRADE SEPARATION	RAILROAD CROSSINGS	RESERVOIR, WITH DAM
RAILROAD IN JUNCTION	RAILROAD ABOVE	DAM OR CRAMP LAND
RAILROAD BELOW	RAILROAD WITH SURFACED RUNWAYS	MARSH OR SWAMP LAND
MILITARY FIELD	AIRFIELD, COMPLETE FACILITIES	DOCK, PIER, OR LANDING
AIRFIELD, LIMITED FACILITIES	LANDING AREA OR STRIP	HIGHWAY BRIDGE (OVER 20 FT. IN LENGTH)
AIRWAY LIGHT BEACON (GENERAL)		HIGHWAY BRIDGE (CLOSELY SPACED)
		STEEL TRUSS BRIDGE (LARGE)
		CANTILEVER BRIDGE
		FORD - ROAD ESTABLISHED
		CONCRETE FORD
		CATTLE GUARD
		POND ELEVATION
		STATE LINE
		COUNTY LINE
		CONGRESSIONAL TOWNSHIP LINE
		SECTION LINE
		FEDERAL AND STATE RESERVATION BOUNDARY LINE
		MONUMENT (SMALL)
		COUNTY SEAT
		OTHER CITIES AND VILLAGES
		UNINCORPORATED VILLAGE OR AREA OF CONGESTED CULTURE
		INCORPORATED CITY OR VILLAGE
		FIGURES INDICATED 1990 POPULATION

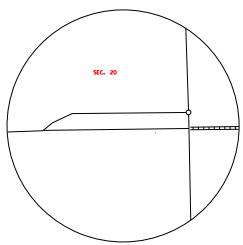


GENERAL HIGHWAY MAP
DEUEL COUNTY
SOUTH DAKOTA

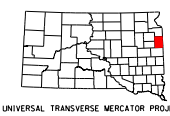
prepared by the
 SOUTH DAKOTA DEPARTMENT OF TRANSPORTATION
 in cooperation with the
 U.S. DEPARTMENT OF TRANSPORTATION
 FEDERAL HIGHWAY ADMINISTRATION

SCALE
 0 1 2 3 4 5 MILES

2016



BEMIS
 SEC. 20 - T 116 N - R 50 W
 SCALE
 0 1/4 1/2 MILE



UNIVERSAL TRANSVERSE MERCATOR PROJECTION

RESTRICTION OF LIABILITY: The South Dakota Department of Transportation makes no claim, promise or guarantee about the accuracy, completeness or consistency of the data and information contained in this map. It is the user's responsibility to verify the accuracy of any data, including addresses or other information, before using it for any purpose. The user agrees to hold the Department of Transportation harmless for any and all claims, damages, or losses, including attorney's fees, arising out of or from the use of this map. The user agrees to indemnify and hold the Department of Transportation harmless for any and all claims, damages, or losses, including attorney's fees, arising out of or from the use of this map.

COPIES OF THIS MAP ARE AVAILABLE FOR PUBLIC USE AT A NOMINAL COST
 S.D. Department of Transportation
 Map Sales - Ph: 605.773.3249
 Fax: 605.773.3250