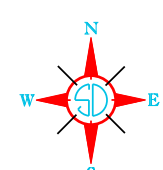
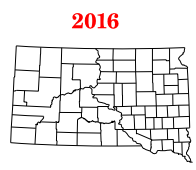
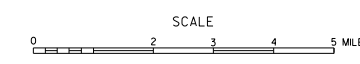


LEGEND

INTERSTATE HIGHWAY (FULL CONTROL OF ACCESS)		NARROW STREAM	
U.S. NUMBERED HIGHWAY		WIDE STREAM (INTERNMENT NAVIGATION)	
STATE NUMBERED HIGHWAY		DRAINAGE DITCH (MAN)	
FEDERAL AID HIGHWAY SYSTEM		IRRIGATION DITCH	
FEDERAL AID SECONDARY HIGHWAY SYSTEM		FAS	
END OF FEDERAL AID DESIGNATED ROUTE		RESERVOIR, POND OR LAKE	
		RESERVOIR, WITH DAM	
		DAM	
		MARSH OR SWAMP LAND	
PRIMITIVE ROAD		DOCK, PIER, OR LANDING	
UNIMPROVED ROAD		HIGHWAY BRIDGE (OVER 20 FT. IN LENGTH)	
GRADED AND DRAINED ROAD		STEEL TRUSS BRIDGE LARGE	
GRAVEL OR STONE SURFACED ROAD		CANTILEVER BRIDGE	
HARD SURFACED ROAD		FORD - ROAD ESTABLISHED	
DIVIDED HIGHWAY (WITH FRONTAGE ROAD)		CONCRETE ROAD	
INTERCHANGE		CAUSEWAY	
HIGHWAY GRADE SEPARATION		CATTLE GUARD	
POINTS BETWEEN WHICH DISTANCES ARE MEASURED INDICATED THIS		PROMONT ELEVATION	
RAILROAD		STATE LINE	
RAILROADS IN JUNCTATION		COUNTY LINE	
TWO OR MORE TRACKS OF SEPARATELY OPERATED COMPANIES ON ADJACENT RIGHT-OF-WAY		CONGRESSIONAL TOWNSHIP LINE	
RAILROAD CROSSINGS		SECTION LINE	
GRADE CROSSINGS		FEDERAL AND STATE RESERVATION BOUNDARY LINE	
RAILROAD ABOVE		MONUMENT (SMALL)	
RAILROAD BELOW		COUNTY SEAT	
		OTHER CITIES AND VILLAGES	
RAILROAD WITH SURFACED RUNWAYS		UNINCORPORATED VILLAGE OR AREA OF CONGESTED CULTURE	
MILITARY FIELD		INCORPORATED CITY OR VILLAGE (FIGURES INDICATED 1990 POPULATION)	
AIRPORT, COMPLETE FACILITIES (COMMERCIAL OR MUNICIPAL)			
AIRFIELD, LIMITED FACILITIES			
LANDING AREA OR STRIP INCLUDING PRIVATE AIR FIELDS			
AIRWAY LIGHT BEACON (GENERAL)			



GENERAL HIGHWAY MAP
LAKE COUNTY
SOUTH DAKOTA
 prepared by the
SOUTH DAKOTA DEPARTMENT OF TRANSPORTATION
 in cooperation with the
U.S. DEPARTMENT OF TRANSPORTATION
FEDERAL HIGHWAY ADMINISTRATION



UNIVERSAL TRANSVERSE MERCATOR PROJECTION

RESTRICTION OF LIABILITY: The South Dakota Department of Transportation makes no claims, promises or warranties about the accuracy, completeness, or timeliness of the data and expressly disclaims liability for errors and omissions of the data content. No warranty of any kind, implied, expressed or statutory, including but not limited to the warranties of non-infringement of third party rights, title, merchantability and fitness for a particular purpose is given with respect to this data.

COPIES OF THIS MAP ARE AVAILABLE FOR PUBLIC USE AT A NOMINAL COST
 S.D. Department of Transportation
 Map Sales -- Ph: 605/773-3249
 Pierre, South Dakota 57501